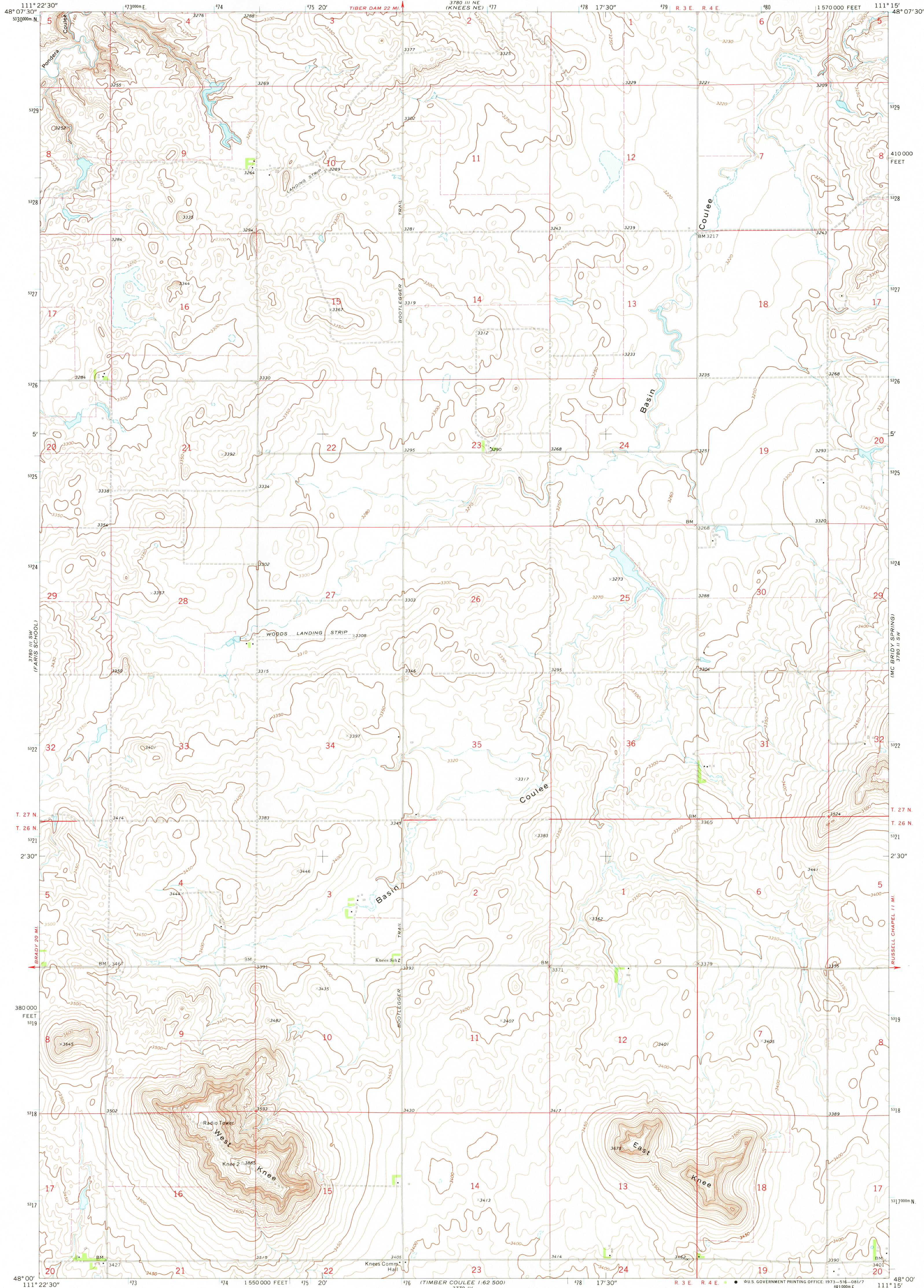

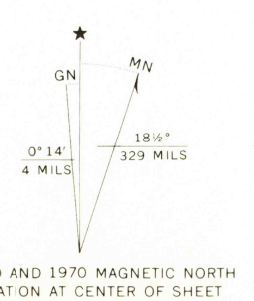


UNITED STATES  
DEPARTMENT OF THE INTERIOR  
GEOLOGICAL SURVEY

KNEES QUADRANGLE  
MONTANA—CHOUTEAU CO.  
7.5 MINUTE SERIES (TOPOGRAPHIC)



Mapped, edited, and published by the Geological Survey  
Control by USGS and USC&GS  
Topography by photogrammetric methods from aerial photographs taken 1969. Field checked 1970.  
Polyconic projection. 1927 North American datum 10,000-foot grid based on Montana coordinate system, north zone  
1000-meter Universal Transverse Mercator grid ticks, zone 12, shown in blue  
Fine red dashed lines indicate selected fence lines



CONTOUR INTERVAL 10 FEET  
DATUM IS MEAN SEA LEVEL



**ROAD CLASSIFICATION**  
 Primary highway, light-duty road, hard or hard surface  
 Secondary highway, hard surface  
 Unimproved road  
 Interstate Route  
 U. S. Route  
 State Route

KNEES, MONT.  
N4800-W11115/7.5

1970  
AMS 3780 III SE—SERIES V894

THIS MAP COMPLIES WITH NATIONAL MAP ACCURACY STANDARDS  
FOR SALE BY U. S. GEOLOGICAL SURVEY, DENVER, COLORADO 80225, OR WASHINGTON, D. C. 20242  
A FOLDER DESCRIBING TOPOGRAPHIC MAPS AND SYMBOLS IS AVAILABLE ON REQUEST

13 AUG 1973

*Handwritten notes:*  
Horn  
3000  
50 yds