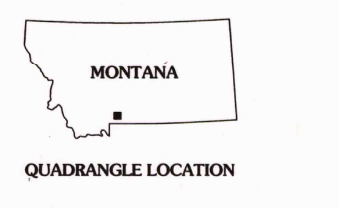
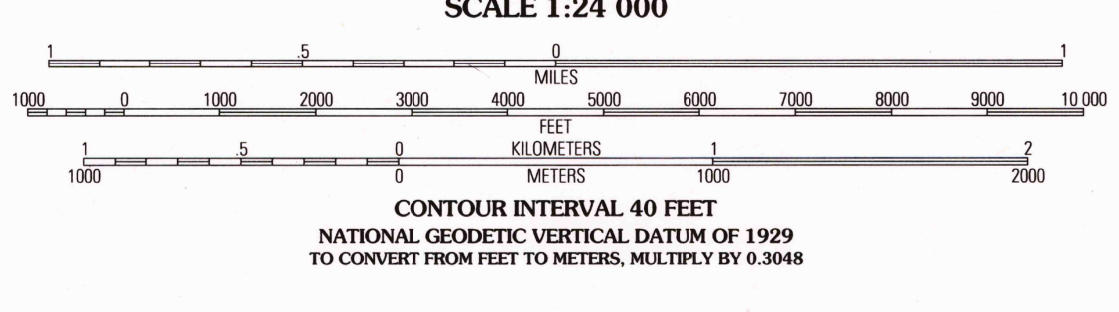
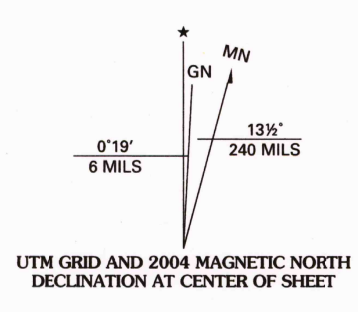


Produced by the United States Geological Survey 1988
Revision by USDA Forest Service 2000

Topography compiled 1983. Planimetry derived from imagery taken 1998 and other sources. Public Land Survey System and survey control current as of 2003. Boundaries current as of 2000.
North American Datum of 1927 (NAD 27). Projection and 10 000-foot ticks: Montana coordinate system, south zone (Lambert conformal conic); Blue 1000-meter Universal Transverse Mercator ticks, zone 12
North American Datum of 1983 (NAD 83) is shown by dashed corner ticks
The values of the shift between NAD 27 and NAD 83 for 7.5-minute intersections are obtainable from National Geodetic Survey NADCON software
Non-National Forest System lands within the National Forest
Inholdings may exist in other National or State reservations
This map is not a legal land line or ownership document. Public lands are subject to change and leasing, and may have access restrictions; check with local offices. Obtain permission before entering private lands
Unsurveyed land net is not official



1	2	3	1 Pray
2	3	4	2 Dexter Point
3	4	5	3 Mount Cowen
4	5	6	4 Englight
5	6	7	5 The Pyramid
6	7	8	6 Monitor Peak
			7 Mineral Mountain
			8 Mount Wallace

ADJOINING 7.5' QUADRANGLES

INTERIOR GEOLOGICAL SURVEY, RESTON, VIRGINIA 2005

HIGHWAYS AND ROADS

Interstate	Primary highway
U. S.	Secondary highway
State	Light-duty road
County	Composition: Unspecified
National Forest, suitable for passenger cars	Paved
National Forest, suitable for high clearance vehicles	Gravel
National Forest Trail	Dirt
		Unimproved; 4 wheel drive
		Trail
		Gate; Barrier

KNOWLES PEAK, MT
2000
45110-C5-TF-024
NMA 3874 I SE-SERIES V894

USGS Library
Reston, VA
Topo Archive



3 1818 00504180 9

JUN 19 2005