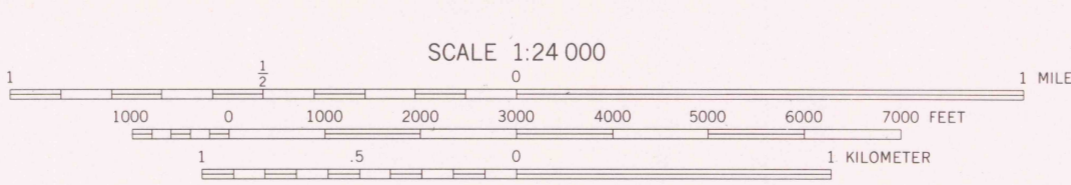




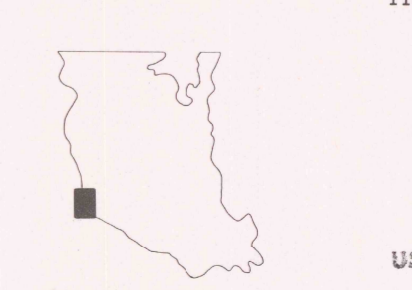
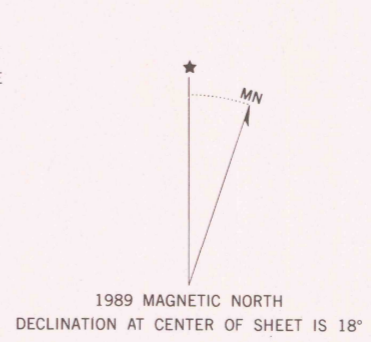
LEGEND

	ROADS		BOUNDARIES
			Reservation
			Tribal Wilderness
			Tribal Primitive Area
			Power transmission line
			GRT fire location
			Aerial photo centers 1980 & 1981 night
			Indicated corner
			Found corner



CONTOUR INTERVAL 40 FEET
 DATUM IS MEAN SEA LEVEL
 NATIONAL GEODETIC VERTICAL DATUM OF 1929
 CONTROL BY USGS AND NOS/NOAA

Prepared by the Geological Survey for
 the Bureau of Indian Affairs, Flathead Agency
 Compiled in 1989 from USGS 1:24,000-scale quadrangle dated 1984
 Revised from aerial photographs taken 1976 and other source data provided by BIA



RETURN TO:
 USGS NMD HISTORICAL MAP ARCHIVES

KNOWLES, MONT.
 FLATHEAD INDIAN RESERVATION