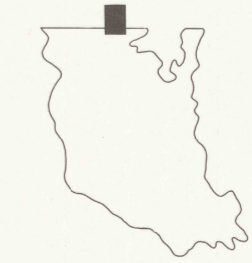
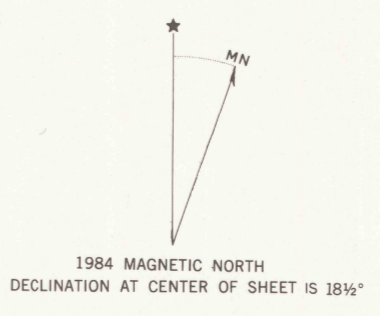
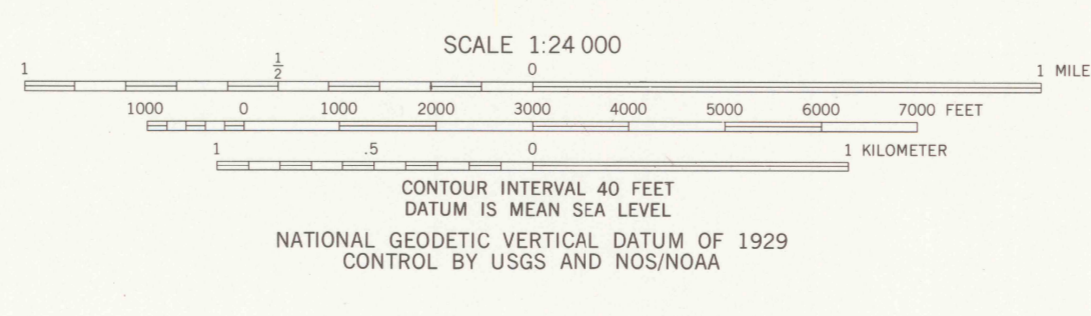


**LEGEND**

ROADS	
Paved road	—
Surfaced light duty or improved dirt road	—
Unsurfaced dirt road	—
Four wheel drive trail	—
Route designation shield	□
RAILROADS	
Single track	—
LAND LINES	
Surveyed	—
Proprietary	—
Fence lines	—
BOUNDARIES	
County	—
Reservation	—
Tribal Wilderness	—
Tribal Primitive Area	—
Power transmission line	—
CFI Plot location	⊙
Aerial photo centers (1980 & 1981) flight	⊙
Indicated corner	+
Found corner	+



RETURN TO:  
 USGS WMD HISTORICAL MAP ARCHIVES

Prepared by the Geological Survey for  
 the Bureau of Indian Affairs, Flathead Agency  
 Compiled in 1982 from USGS 1:24,000-scale quadrangle dated 1964  
 Revised from aerial photographs taken 1977 and other source data provided by BIA

LAKE MARY RONAN, MONT.  
 FLATHEAD INDIAN RESERVATION