

Mapped, edited, and published by the Geological Survey as part of the Department of the Interior program for the development of the Missouri River Basin

Control by USGS and USC&GS

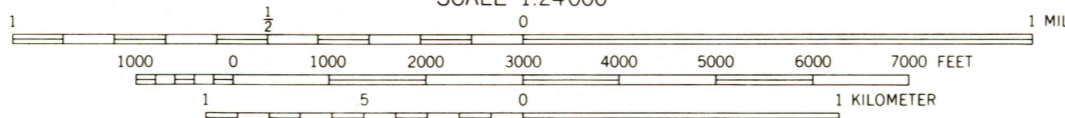
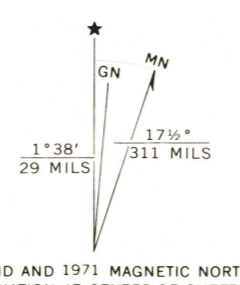
Topography by photogrammetric methods from aerial photographs taken 1970. Field checked 1971

Projection and 10,000-foot grid ticks: Montana coordinate system, north zone (Lambert conformal conic)

1000-meter Universal Transverse Mercator grid ticks, zone 12, shown in blue. 1927 North American datum

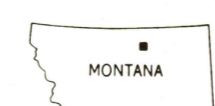
Fine red dashed lines indicate selected fence lines

Entire area lies within the boundary of the Fort Belknap Indian Reservation



ROAD CLASSIFICATION

Primary highway, hard surface	Light-duty road, hard or improved surface
Secondary highway, hard surface	Unimproved road
Interstate Route	U. S. Route
	State Route



QUADRANGLE LOCATION
USGS
Historical File
Topographic Division

LAKE SEVENTEEN EAST, MONT.
N4800—W10845/7.5

1971

AMS 4280 III SE—SERIES V894

RETURN TO:
USGS NMD HISTORICAL MAP ARCHIVES

DEC 1 1 1974

3100