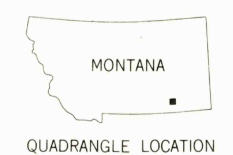
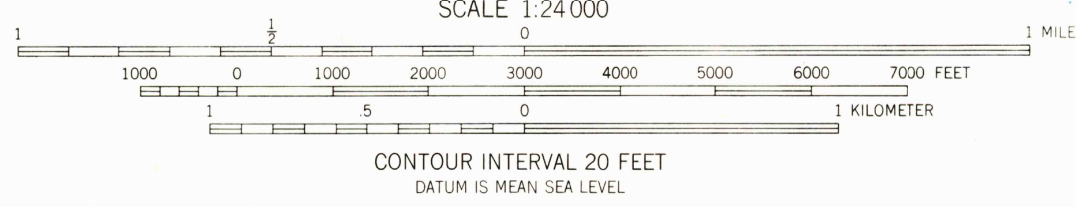
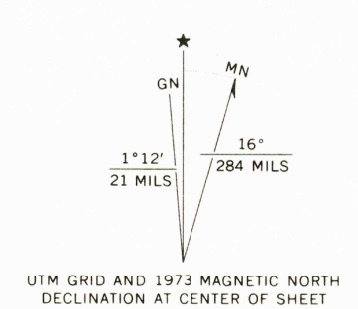




Mapped, edited, and published by the Geological Survey as part of the Department of the Interior program for the development of the Missouri River Basin Control by USGS and USC&GS
Topography from aerial photographs by photogrammetric methods
Aerial photographs taken 1956. Field check 1958
Polyconic projection. 1927 North American datum
10,000-foot grid based on Montana coordinate system, south zone
1000-meter Universal Transverse Mercator grid ticks, zone 13, shown in blue
Entire area within Northern Cheyenne Indian Reservation except the townsite of Lame Deer



ROAD CLASSIFICATION
Medium-duty ——— Light-duty ———
Unimproved dirt ———
U.S. Route ———

USGS
Historical File
Topographic Division

LAME DEER, MONT.
N4530-W10637.5/7.5
1958
MINOR REVISIONS 1973
AMS 4675 11 SW - SERIES V894

JUL 22 1974

1835