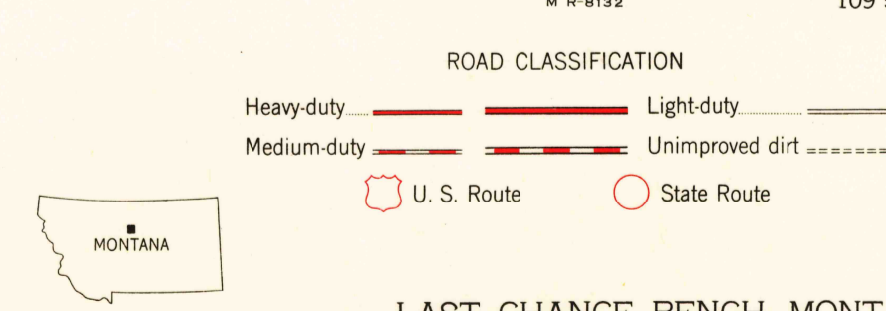
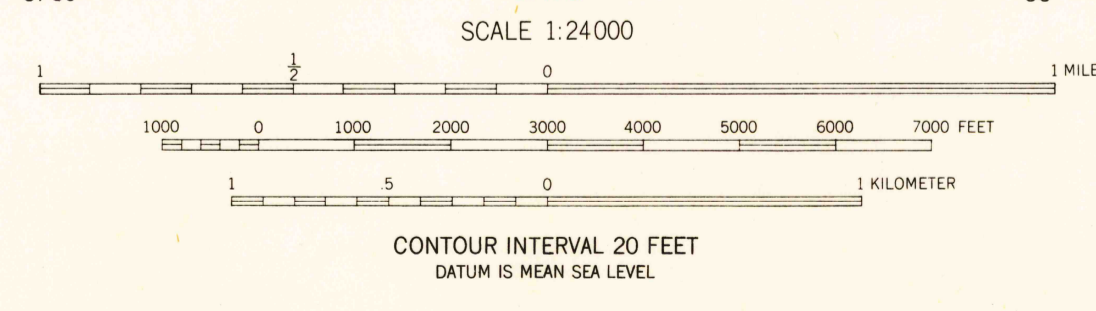
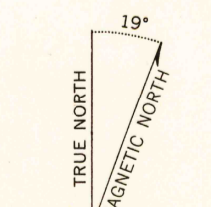




U.S.G.S.  
FILE COPY  
TOPOGRAPHIC DIVISION

Mapped, edited, and published by the Geological Survey as part of the Department of the Interior program for the development of the Missouri River Basin. Control by USGS and USC&GS. Topography from aerial photographs by multiplex methods. Aerial photographs taken 1952. Field check 1953. Polyconic projection. 1927 North American datum. 10,000-foot grid based on Montana coordinate system, north zone.



USGS  
Historical Files  
Topographic Division

U.S.G.S.  
FILE COPY  
TOPOGRAPHIC DIVISION

LAST CHANCE BENCH, MONT.  
N4737.5-W10952.5/7.5  
1953

THIS MAP COMPLIES WITH NATIONAL MAP ACCURACY STANDARDS  
FOR SALE BY U. S. GEOLOGICAL SURVEY, FEDERAL CENTER, DENVER, COLORADO OR WASHINGTON 25, D. C.  
A FOLDER DESCRIBING TOPOGRAPHIC MAPS AND SYMBOLS IS AVAILABLE ON REQUEST