

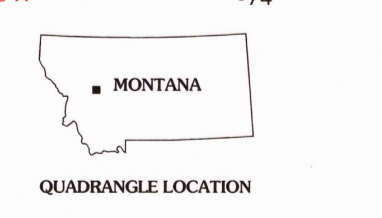
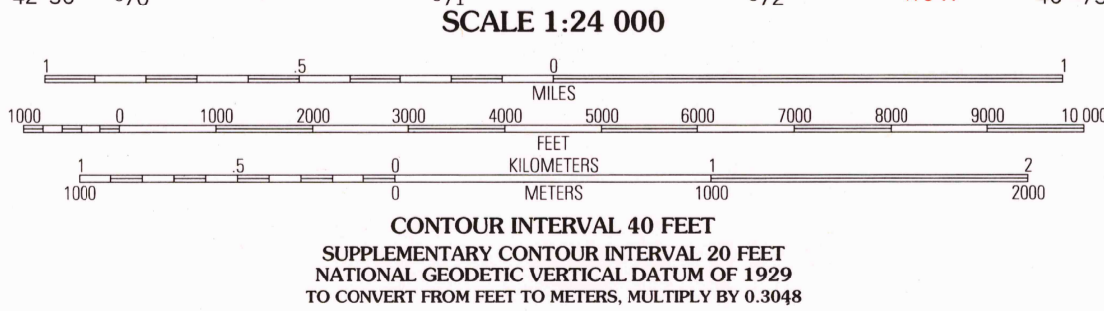
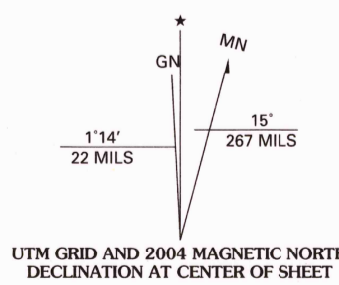
Produced by the United States Geological Survey 1968  
Revision by USDA Forest Service 2001

Topography compiled 1967. Planimetry derived from imagery taken 1995 and other sources. Public Land Survey System and survey control current as of 2002. Boundaries current as of 2002.

North American Datum of 1927 (NAD 27). Projection and 10 000-foot ticks: Montana coordinate system, central zone (Lambert conformal conic); Blue 1000-meter Universal Transverse Mercator ticks, zone 12

North American Datum of 1983 (NAD 83) is shown by dashed corner ticks. The values of the shift between NAD 27 and NAD 83 for 7.5-minute intersections are obtainable from National Geodetic Survey NADCON software

Non-National Forest System lands within the National Forest  
Inholdings may exist in other National or State reservations  
This map is not a legal land title or ownership document. Public lands are subject to change and leasing, and may have access restrictions; check with local offices. Obtain permission before entering private lands



INTERIOR - GEOLOGICAL SURVEY, RESTON, VIRGINIA - 2004

Symbol	Description
[Red line with blue border]	Interstate
[Red line]	U. S. Secondary highway
[Red line with white border]	State
[Red line with white border]	County
[Red line with white border]	National Forest, suitable for passenger cars
[Red line with white border]	National Forest, suitable for high clearance vehicles
[Red line with white border]	National Forest Trail

USGS Library  
Reston, VA.  
Topo Archive

ISBN 0-607-96355-5  
9 790607 963558

3 1818 00503759 1

Symbol	Description
[Red line]	Primary highway
[Red line with white border]	Secondary highway
[Red line with white border]	Light-duty road
[Red line with white border]	Composition: Unspecified
[Red line with white border]	Paved
[Red line with white border]	Gravel
[Red line with white border]	Dirt
[Red line with white border]	Unimproved; 4 wheel drive
[Red line with white border]	Trail
[Red line with white border]	Gate; Barrier

LINCOLN, MT  
2001  
46112-H6-TF-024  
NIMA 3477 I NW-SERIES V894

APR 21 2005

THIS MAP COMPLIES WITH NATIONAL MAP ACCURACY STANDARDS  
FOR SALE BY U.S. GEOLOGICAL SURVEY, P.O. BOX 25286, DENVER, COLORADO 80225  
A FOLDER DESCRIBING TOPOGRAPHIC MAPS AND SYMBOLS IS AVAILABLE ON REQUEST