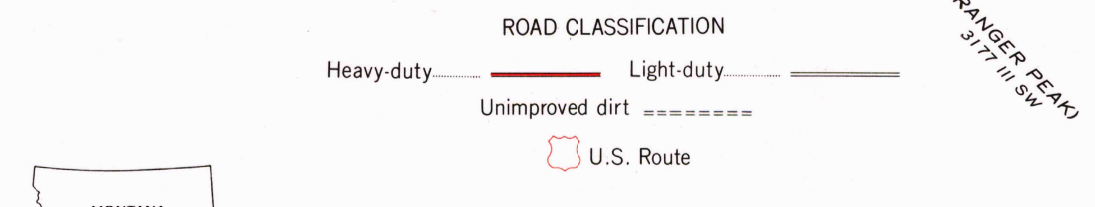
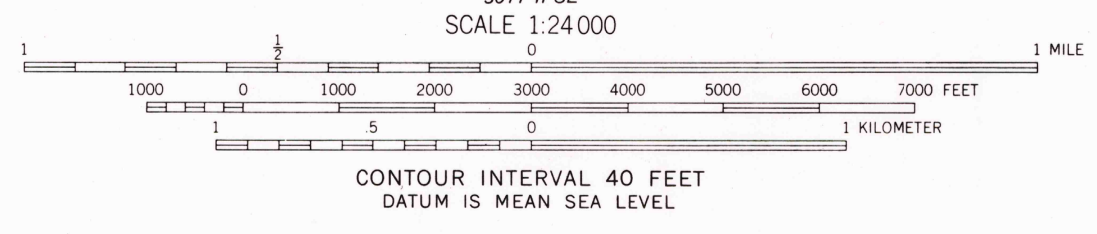
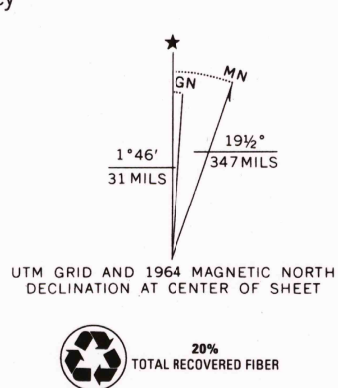




RECEIVED JAN 17 2003 USGS NMD HISTORICAL MAP ARCHIVES

Mapped, edited, and published by the Geological Survey. Control by USGS and USC&GS. Topography by photogrammetric methods from aerial photographs taken 1963. Field checked 1964. Polyconic projection. 1927 North American datum. 10,000-foot grids based on Montana coordinate system, central zone and Idaho coordinate system, west zone 1000-meter Universal Transverse Mercator grid ticks, zone 11, shown in blue.



LOLO HOT SPRINGS, MONT.-IDAHO N4637.5-W11430.7/7.5 1964

THIS MAP COMPLIES WITH NATIONAL MAP ACCURACY STANDARDS FOR SALE BY U.S. GEOLOGICAL SURVEY, P.O. BOX 25286, DENVER, COLORADO 80225 A FOLDER DESCRIBING TOPOGRAPHIC MAPS AND SYMBOLS IS AVAILABLE ON REQUEST

