

Produced by the United States Geological Survey 1964
Revision within and adjacent to National Forest System
lands by USDA Forest Service 1999

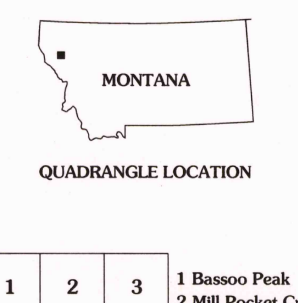
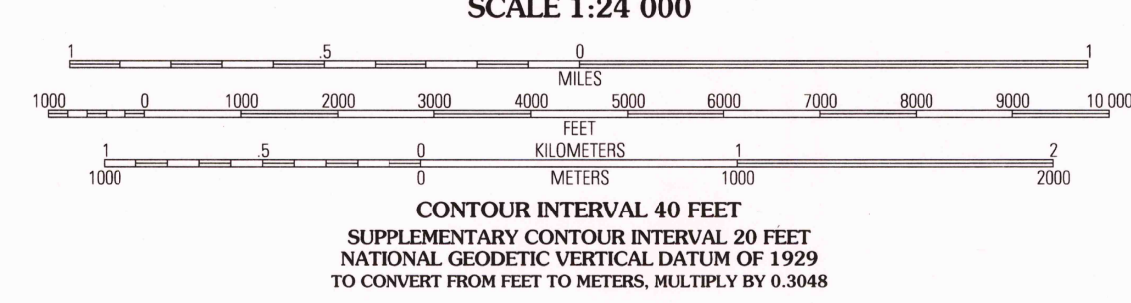
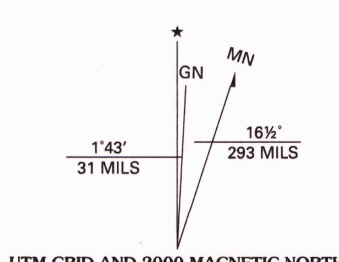
Topography compiled 1964. Planimetry derived from imagery taken 1995
and other sources. Public Land Survey System and survey control current
as of 2000.

North American Datum of 1927 (NAD 27). Projection and 10 000-foot ticks:
Montana coordinate system, central zone (Lambert conformal conic)
Blue 1000-meter Universal Transverse Mercator ticks, zone 11

North American Datum of 1983 (NAD 83) is shown by dashed corner ticks
The values of the shift between NAD 27 and NAD 83 for 7.5-minute
intersections are obtainable from National Geodetic Survey NADCON software

Non-National Forest System lands within the National Forest
Inholdings may exist in other National or State reservations

This map is not a legal land line or ownership document. Public lands are
subject to change and leasing, and may have access restrictions; check
with local offices. Obtain permission before entering private lands



1	2	3	1 Basoon Peak 2 Mill Pocket Creek 3 Niara 4 Coney Peak 5 Hot Springs NE 6 Baldy Lake 7 Hot Springs 8 Marble Pass
4	5		
6	7	8	

ADJOINING 7.5' QUADRANGLES

INTERIOR GEOLOGICAL SURVEY, RESTON, VIRGINIA 2003

HIGHWAYS AND ROADS	
Interstate
U. S.
State
County
National Forest, suitable for passenger cars
National Forest, suitable for high clearance vehicles
National Forest Trail
Primary highway
Secondary highway
Light-duty road
Composition: Unspecified	
Paved
Gravel
Dirt
Unimproved; 4 wheel drive
Trail
Gate; Barrier

LONEPINE, MT
1999
47114-F6-TF-024
NIMA 3079 II NW-SERIES V894

