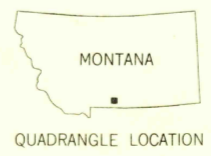
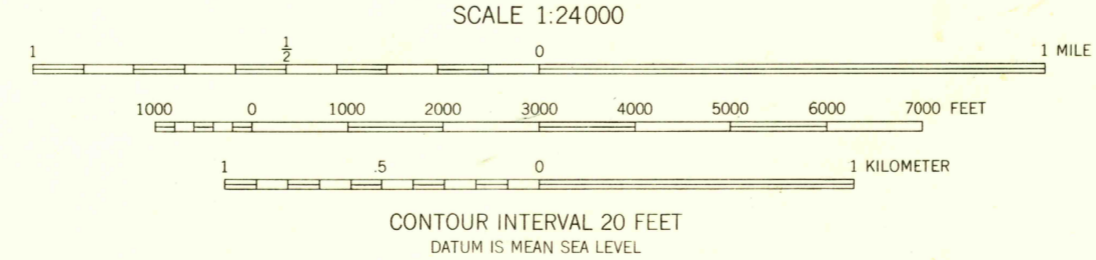
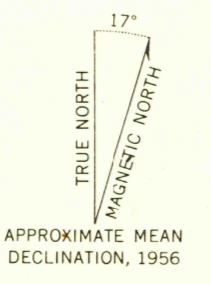


Mapped, edited, and published by the Geological Survey as part of the Department of the Interior program for the development of the Missouri River Basin
Control by USGS and USC&GS
Topography from aerial photographs by multiplex methods
Aerial photographs taken 1951. Field check 1956
Polyconic projection. 1927 North American datum
10,000-foot grid based on Montana coordinate system, south zone
1000 meter Universal Transverse Mercator grid ticks, zone 12, shown in blue
Land lines unsurveyed in T. 7 S., Rs. 17 and 18 E.



ROAD CLASSIFICATION
Light-duty ——— Unimproved dirt - - - - -

MACKAY RANCH, MONT.
N4515—W10930/7.5
1956

USGS
Historical File
Topographic Division

U.S.G.S.
FILE COPY
TOPOGRAPHIC DIVISION

NOV 26 1951

195