

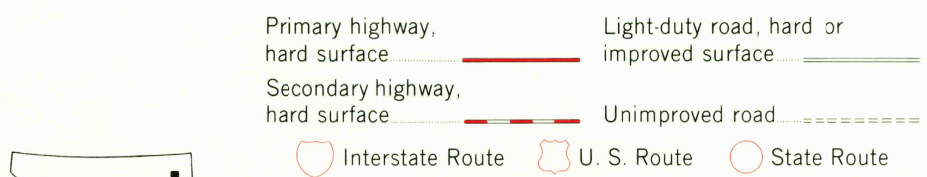

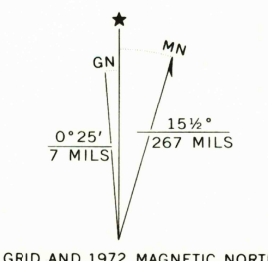
Mapped, edited, and published by the Geological Survey

Control by USGS and NOS/NOAA

Topography by photogrammetric methods from aerial photographs taken 1971. Field checked 1972

Projection: Montana coordinate system, central zone (Lambert conformal conic)
10,000-foot grid ticks based on Montana coordinate system, central and north zones
1000-metre Universal Transverse Mercator grid ticks, zone 13, shown in blue. 1927 North American datum

Fine red dashed lines indicate selected fence lines



THIS MAP COMPLIES WITH NATIONAL MAP ACCURACY STANDARDS
FOR SALE BY U.S. GEOLOGICAL SURVEY, DENVER, COLORADO 80225, OR RESTON, VIRGINIA 22092
A FOLDER DESCRIBING TOPOGRAPHIC MAPS AND SYMBOLS IS AVAILABLE ON REQUEST

USGS
TOPOGRAPHIC DIVISION

MACON, MONT.
SE 1/4 WOLF POINT 15' QUADRANGLE
N4800-W10530/7.5
1972
AMS 4880 II SE—SERIES V894

SEP 4 1975

50
150
2650
2850