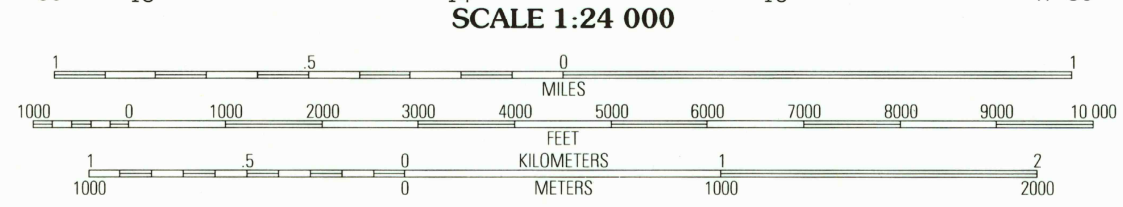
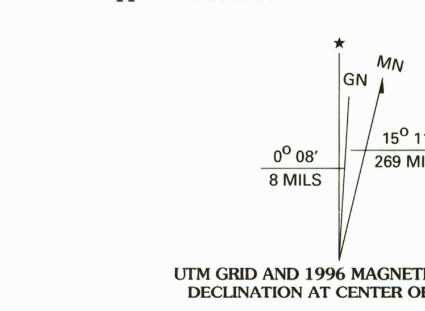


USGS HISTORICAL
MAP ARCHIVES
AUG 3 1 1991
REC'D FILE COPY

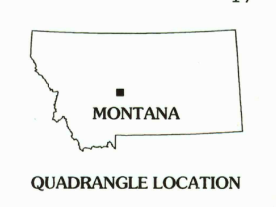
9 780987 881028
ISBN 0-607-88102-8

Produced by the U.S. Geological Survey
Revised by the U.S. Forest Service
Areas outside the National Forest System lands may not have been revised
Control by USGS and USC&GS
Compiled from aerial photographs taken 1970. Revised from aerial photographs taken 1995. Partial field check by U.S. Forest Service 1995
North American Datum of 1927 (NAD 27). Projection and 10 000-foot ticks: Montana coordinate system, central zone (Lambert conformal conic). Blue 1 000-meter Universal Transverse Mercator ticks, zone 12
North American Datum of 1983 (NAD 83) is shown by dashed corner ticks. The values of the shift between NAD 27 and NAD 83 for 7.5-minute intersections are obtainable from National Geographic Survey NADCON software
Non-National Forest System lands within the National Forest
Inholdings may exist in other National or State reservations
This map is not a legal land line or ownership document. Public lands are subject to change and leasing, and may have access restrictions; check with local offices. Obtain permission before entering private lands



CONTOUR INTERVAL 40 FEET
NATIONAL GEODETIC VERTICAL DATUM OF 1929
TO CONVERT FEET TO METERS MULTIPLY BY 0.3048

THIS MAP COMPLIES WITH NATIONAL MAP ACCURACY STANDARDS
FOR SALE BY U.S. GEOLOGICAL SURVEY
DENVER, COLORADO 80225



1	2	3	1 White Sulphur Springs
			2 Pachouk Creek
			3 Fourmile Spring
4	5	4 Castle Spring	
			5 Castle Town
			6 Black Horse Mountain
			7 Ringling
6	7	8	8 Hamen

Interstate	5	Primary highway
U. S.	101	Secondary highway
State	79	Light-duty road
County	61	Paved
National Forest, suitable for passenger cars	105	Gravel
National Forest, suitable for high clearance vehicles	105	Dirt
National Forest Trail	304	Composition unspecified
			Unimproved; 4 wheel drive
			Trail
			Gate

MANGER PARK, MT
1995
DMA 3876 IV NE - SERIES V894