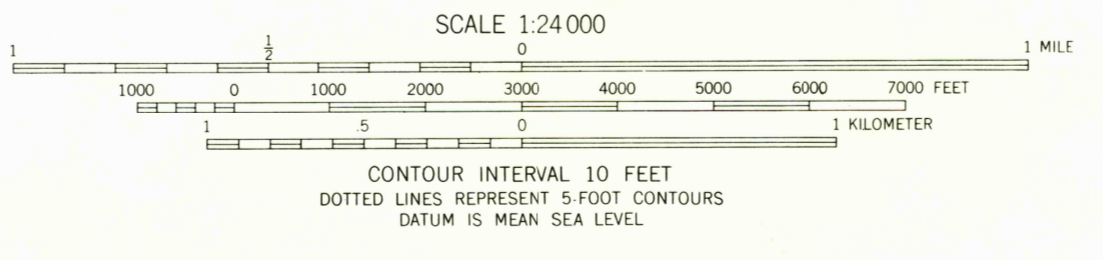
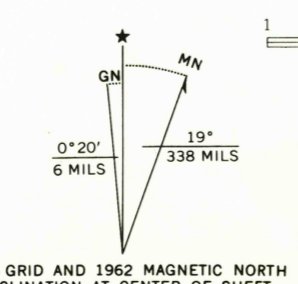
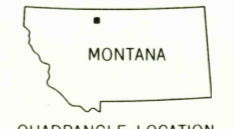


Mapped, edited, and published by the Geological Survey
Control by USGS and USC&GS
Topography by photogrammetric methods from aerial photographs taken 1961. Field checked 1962
Polyconic projection. 1927 North American datum. 10,000-foot grid based on Montana coordinate system, north zone. 1000-meter Universal Transverse Mercator grid ticks, zone 12, shown in blue.
Fine red dashed lines indicate selected fence lines.



ROAD CLASSIFICATION
Light-duty ——— Unimproved dirt - - - - -



MC CARTERS LAKE, MONT.
N4830-W1122.5/7.5
1962

THIS MAP COMPLIES WITH NATIONAL MAP ACCURACY STANDARDS
FOR SALE BY U.S. GEOLOGICAL SURVEY, DENVER 25, COLORADO OR WASHINGTON 25, D.C.
A FOLDER DESCRIBING TOPOGRAPHIC MAPS AND SYMBOLS IS AVAILABLE ON REQUEST

AMS 3781 111 SW - SERIES V894

USGS
Historical File
Topographic Division

JUL 17 1964

U.S.G.S.
FILE COPY
TOPOGRAPHIC DIVISION

2660