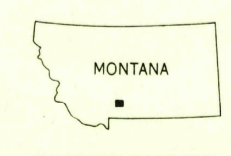
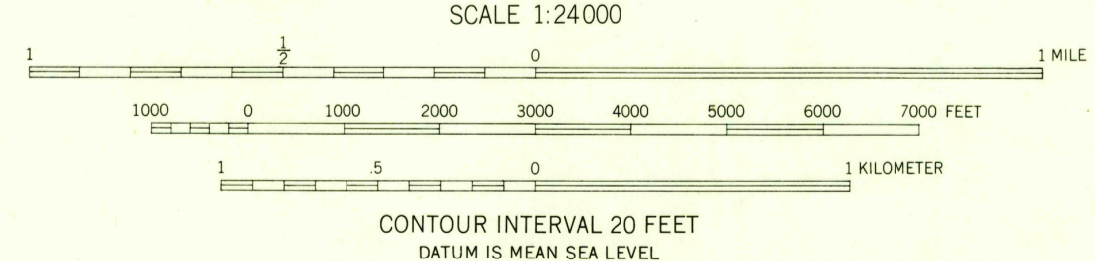
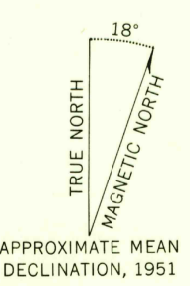


U.S.G.S.  
FILE COPY  
Inspection and Editing

Mapped, edited, and published by the Geological Survey as part of the Department of the Interior program for the development of the Missouri River Basin  
Control by USGS and USC&GS  
Topography from aerial photographs by multiplex methods by the Tennessee Valley Authority 1951  
Aerial photographs taken 1948. Field check 1951  
Polyconic projection. 1927 North American datum  
10,000-foot grid based on Montana coordinate system, south zone  
Dashed land lines indicate approximate locations  
Land lines surveyed in T. 4 S.-R. 12 E., T. 4 S.-R. 13 E., and in part of T. 3 S.-R. 13 E.  
Unchecked elevations are shown in brown



ROAD CLASSIFICATION

Heavy-duty	4 LANE 16 LANE	Light-duty
Medium-duty	4 LANE 16 LANE	Unimproved dirt
U.S. Route		State Route

MC LEOD BASIN, MONT.  
N4530-W11007.5/7.5  
1951

THIS MAP COMPLIES WITH NATIONAL MAP ACCURACY STANDARDS  
FOR SALE BY U. S. GEOLOGICAL SURVEY, FEDERAL CENTER, DENVER, COLORADO OR WASHINGTON 25, D. C.  
A FOLDER DESCRIBING TOPOGRAPHIC MAPS AND SYMBOLS IS AVAILABLE ON REQUEST

U.S.G.S.  
FILE COPY  
Inspection and Editing

USGS  
Historical File  
Topographic Division

MAR 10 1953