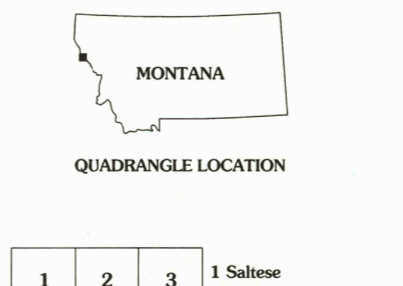
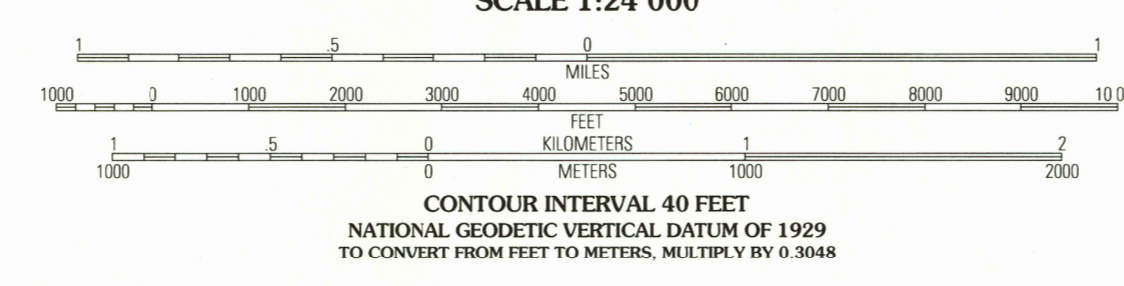





Produced by the United States Geological Survey 1988  
Revision by USDA Forest Service 1999  
Topography compiled 1980. Planimetry derived from imagery taken 1995 and other sources. Public Land Survey System and survey control current as of 2000  
North American Datum of 1927 (NAD 27). Projection: Montana coordinate system, central zone (Lambert conformal conic)  
10 000-foot ticks: Montana coordinate system, central zone and Idaho coordinate system, west zone  
Blue 1000-meter Universal Transverse Mercator ticks, zone 11  
North American Datum of 1983 (NAD 83) is shown by dashed corner ticks  
The values of the shift between NAD 27 and NAD 83 for 7.5-minute intersections are obtainable from National Geodetic Survey NADCON software  
Non-National Forest System lands within the National Forest  
Inholdings may exist in other National or State reservations  
This map is not a legal land line or ownership document. Public lands are subject to change and leasing, and may have access restrictions; check with local offices. Obtain permission before entering private lands  
Unsurveyed land net is not official



**HIGHWAYS AND ROADS**

|   |                             |                           |
|---|-----------------------------|---------------------------|
| Interstate  | Secondary highway           | Primary highway           |
| U. S.   | Light-duty road             | Secondary highway         |
| State   | Composition: Unspecified... | Paved                     |
| County  |                             | Gravel                    |
| National Forest, suitable for passenger cars          |                             | Dirt                      |
| National Forest, suitable for high clearance vehicles |                             | Unimproved; 4 wheel drive |
| National Forest Trail                                 |                             | Trail                     |
|   |                             | Gate; Barrier             |

**ADJOINING 7.5' QUADRANGLES**

|   |   |   |                   |
|---|---|---|-------------------|
| 1 | 2 | 3 | 1 Saltese         |
|   |   |   | 2 Haugan          |
| 4 | 5 |   | 3 De Borgia North |
|   |   |   | 4 Adair           |
|   |   |   | 5 De Borgia South |
|   |   |   | 6 Thor Mountain   |
| 6 | 7 | 8 | 7 Conard Peak     |
|   |   |   | 8 Broke Peak      |

MC GEE PEAK, MT-ID  
1999  
47115-C4-TF-024  
NIMA 2978 IV SW-SERIES V894

USGS LIBRARY RESTON  
3 1818 00418072 3



USGS Library  
Reston, VA.  
Topo Archive

OCT 30 2003