

RECEIVED OCT 31 2000 USGS NMU HISTORICAL MAP ARCHIVES

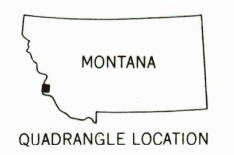
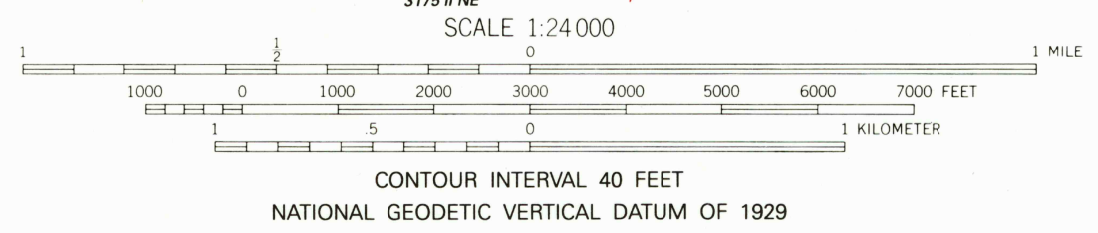
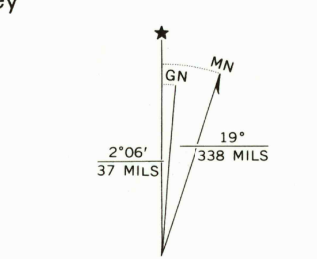
Mapped, edited, and published by the Geological Survey Control by USGS and NOS/NOAA

Topography by photogrammetric methods from aerial photographs taken 1963. Field checked 1965

Polyconic projection. 1927 North American Datum 10,000-foot grid based on Montana coordinate system, south zone 1000-meter Universal Transverse Mercator grid ticks, zone 11, shown in blue

The difference between 1927 North American Datum and North American Datum of 1983 (NAD 83) for 7.5 minute intersections is given in USGS Bulletin 1875. The NAD 83 is shown by dashed corner ticks

There may be private inholdings within the boundaries of the National or State reservations shown on this map



ROAD CLASSIFICATION Medium duty Light-duty Unimproved dirt U.S. Route

MEDICINE HOT SPRINGS, MONT. 45114-G1-TF-024

1965 DMA 3175 1 SE-SERIES V894

