



RECEIVED  
APR 3 0 2002

HISTORICAL MAP ARCHIVES



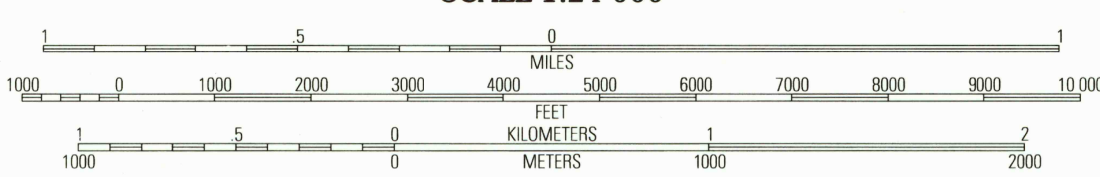
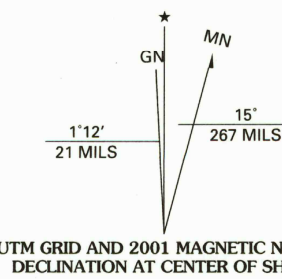
Produced by the United States Geological Survey 1988  
Revision by USDA Forest Service 1997

Topography compiled 1956. Planimetry derived from imagery taken 1995 and other sources. Public Land Survey System and survey control current as of 1999.

North American Datum of 1927 (NAD 27). Projection and 10 000-foot ticks: Montana coordinate system, south zone (Lambert conformal conic). Blue 1000-meter Universal Transverse Mercator ticks, zone 12. North American Datum of 1983 (NAD 83) is shown by dashed corner ticks. The values of the shift between NAD 27 and NAD 83 for 7.5-minute intersections are obtainable from National Geodetic Survey NADCON software.

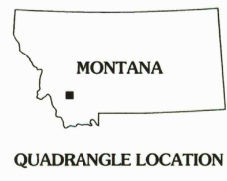
Non-National Forest System lands within the National Forest  
Inholdings may exist in other National or State reservations

This map is not a legal land line or ownership document. Public lands are subject to change and leasing, and may have access restrictions; check with local offices. Obtain permission before entering private lands.



SCALE 1:24 000  
CONTOUR INTERVAL 40 FEET  
SUPPLEMENTARY CONTOUR INTERVAL 20 FEET  
NATIONAL GEODETTIC VERTICAL DATUM OF 1929  
TO CONVERT FROM FEET TO METERS, MULTIPLY BY 0.3048

THIS MAP COMPLIES WITH NATIONAL MAP ACCURACY STANDARDS  
FOR SALE BY U.S. GEOLOGICAL SURVEY, P.O. BOX 25286, DENVER, COLORADO 80225  
A FOLDER DESCRIBING TOPOGRAPHIC MAPS AND SYMBOLS IS AVAILABLE ON REQUEST



1	2	3	1 Dewey 2 Tucker Creek 3 Mount Humber 4 Cattle Gulch 5 Wickup Creek 6 Senn Peak 7 Earls Gulch 8 Nez Perce Hollow
4		5	
6	7	8	

Interstate .....  
U. S. ....  
State .....  
County .....  
National Forest, suitable for passenger cars .....  
National Forest, suitable for high clearance vehicles .....  
National Forest Trail .....  
Highways and Roads

Primary highway .....  
Secondary highway .....  
Light-duty road .....  
Composition: Unspecified...  
Paved .....  
Gravel .....  
Dirt .....  
Unimproved; 4 wheel drive .....  
Trail .....  
Gate; Barrier .....

MELROSE, MT  
1997  
45112-F6-TF-024  
NIMA 3475 II NW-SERIES V894