

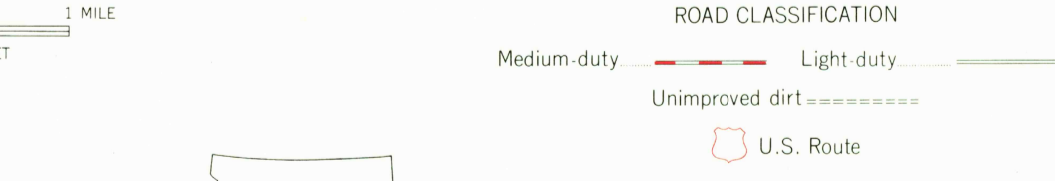

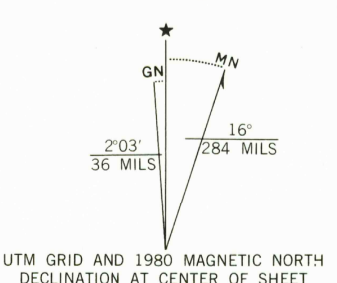


Mapped, edited, and published by the Geological Survey

Control by USGS and USC&GS
Topography by photogrammetric methods from aerial photographs taken 1961. Field checked 1962
Polyconic projection. 1927 North American datum
10,000-foot grid based on Montana coordinate system, south zone
1000-meter Universal Transverse Mercator grid ticks, zone 13, shown in blue

Fine red dashed lines indicate selected fence lines
To place on the predicted North American Datum 1983
move the projection lines 7 meters north and
51 meters east as shown by dashed corner ticks

Revisions shown in purple compiled from aerial photographs taken 1978. Map edited 1980. This information not field checked



USGS
Historical File
Topographic Division

MELSTONE NE, MONT.
N4637.5-W10745.7.5

1962
PHOTOREVISED 1980
DMA 4477 111 NE-SERIES V894

OCT 29 1980

1900