

Produced by the U.S. Geological Survey
Revised by the U.S. Forest Service

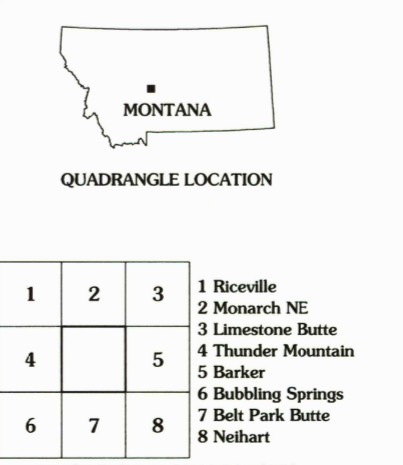
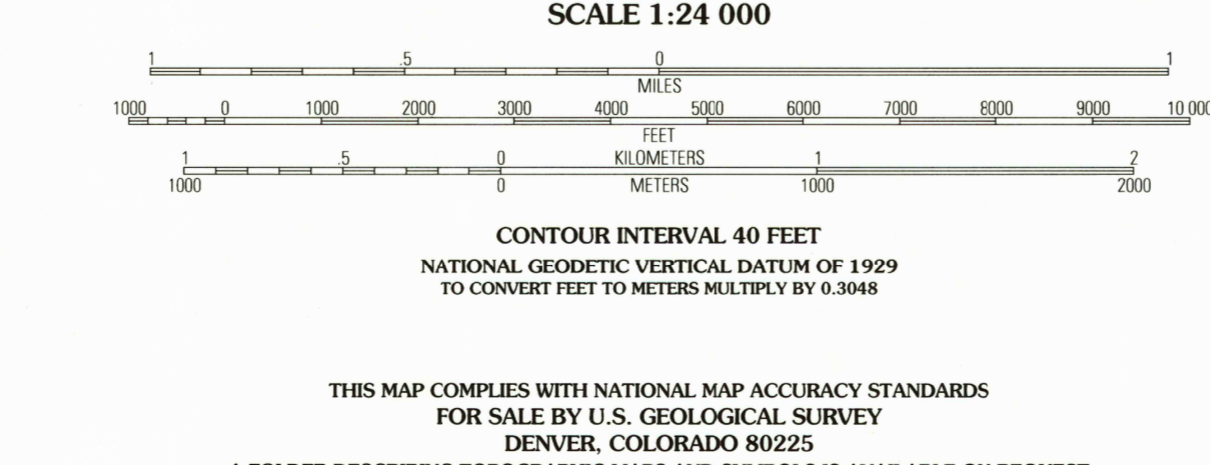
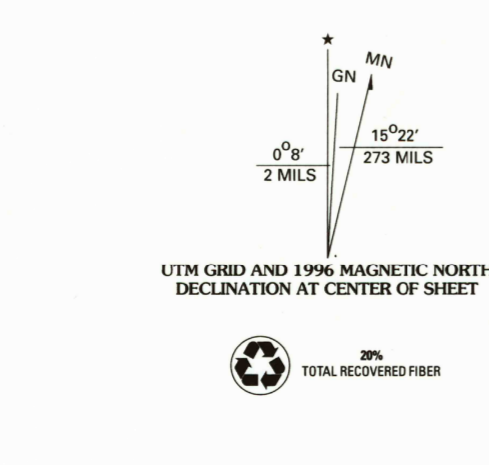
Areas outside the National Forest System lands may not have been revised
Control by USGS, USC&GS and U S Forest Service
Compiled from aerial photographs taken 1962. Revised from aerial photographs taken 1995. Partial field check by U.S. Forest Service 1995

North American Datum of 1927 (NAD 27). Projection and 10 000-foot ticks: Montana coordinate system, central zone (Lambert conformal conic). Blue 1000-meter Universal Transverse Mercator ticks, zone 12

North American Datum of 1983 (NAD 83) is shown by dashed corner ticks
The values of the shift between NAD 27 and NAD 83 for 7.5-minute intersections are obtainable from National Geodetic Survey NADCON software

Non-National Forest System lands within the National Forest
Inholdings may exist in other National or State reservations

This map is not a legal land line or ownership document. Public lands are subject to change and leasing, and may have access restrictions; check with local offices. Obtain permission before entering private lands



Symbol	Description
[Red line with 'S']	Interstate
[Red line with 'R']	U. S.
[Red line with '7.5']	State
[Red line with 'N']	County
[Red line with 'N']	National Forest, suitable for passenger cars
[Red line with 'N']	National Forest, suitable for high clearance vehicles
[Red line with 'N']	National Forest Trail
[Red line with 'S']	Primary highway
[Red line with 'S']	Secondary highway
[Red line with 'S']	Light-duty road
[Red line with 'S']	Paved
[Red line with 'S']	Gravel
[Red line with 'S']	Dirt
[Red line with 'S']	Composition unspecified
[Red line with 'S']	Unimproved; 4 wheel drive
[Red line with 'S']	Trail
[Red line with 'S']	Gate

USGS Library
Reston, VA
Topo Archive



USGS LIBRARY - RESTON
3 1818 00509881 7

MONARCH, MT
1995

JUN 18 2006

DMA 3878 III SE - SERIES V894