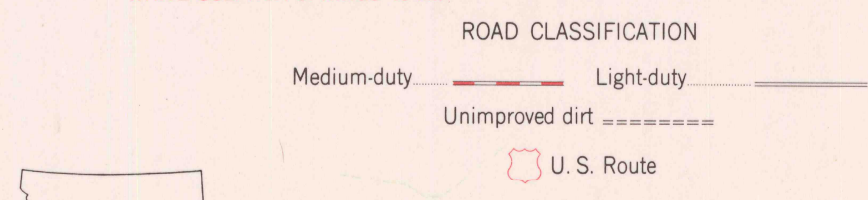
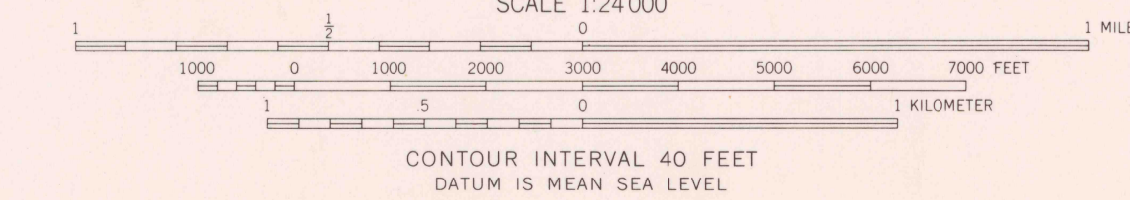
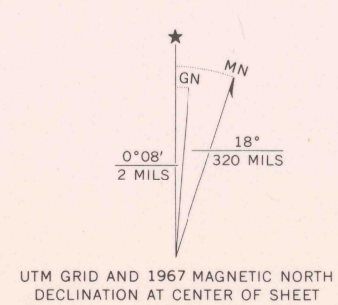


Mapped by the U. S. Forest Service
Edited and published by the Geological Survey
Control by USGS, USC&GS and USFS
Topography by photogrammetric methods from aerial
photographs taken 1962. Field checked by USGS 1967
Polyconic projection. 1927 North American datum
10,000-foot grid based on Montana coordinate system,
central zone.
1000-meter Universal Transverse Mercator grid ticks,
zone 12, shown in blue
Fine red dashed lines indicate selected fence lines
Where omitted, land lines have not been established



U.S.G.S. MONARCH, MONT.
FILE COPY
TOPOGRAPHIC DIVISION
1967
7415
SEP 1 1970

THIS MAP COMPLIES WITH NATIONAL MAP ACCURACY STANDARDS
FOR SALE BY U.S. GEOLOGICAL SURVEY, DENVER, COLORADO 80225, OR WASHINGTON, D. C. 20242
A FOLDER DESCRIBING TOPOGRAPHIC MAPS AND SYMBOLS IS AVAILABLE ON REQUEST

USGS
Historical File
Topographic Division