

Produced by the United States Geological Survey 1987
Revision by USDA Forest Service 2000

Topography compiled 1981. Planimetry derived from imagery taken 1998 and other sources. Public Land Survey System and survey control current as of 2003. Boundaries current as of 2000.

North American Datum of 1927 (NAD 27). Projection and 10 000-foot ticks: Montana coordinate system, south zone (Lambert conformal conic).

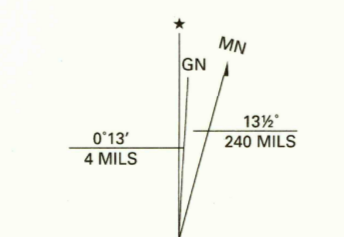
Blue 1000-meter Universal Transverse Mercator ticks, zone 12.

North American Datum of 1983 (NAD 83) is shown by dashed corner ticks. The values of the shift between NAD 27 and NAD 83 for 7.5-minute intersections are obtainable from National Geodetic Survey NADCON software.

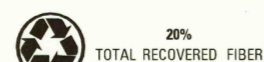
Non-National Forest System lands within the National Forest. Inholdings may exist in other National or State reservations.

This map is not a legal land line or ownership document. Public lands are subject to change and leasing, and may have access restrictions; check with local offices. Obtain permission before entering private lands.

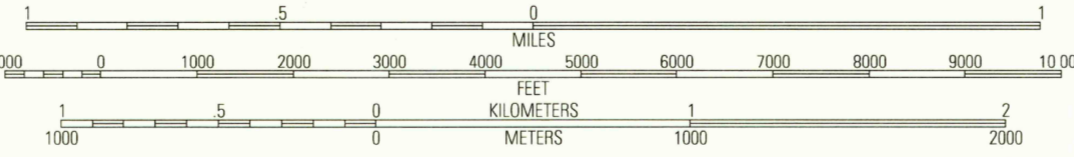
Unsurveyed land net is not official.



UTM GRID AND 2004 MAGNETIC NORTH DECLINATION AT CENTER OF SHEET




SCALE 1:24 000



CONTOUR INTERVAL 40 FEET
NATIONAL GEODETIC VERTICAL DATUM OF 1929
TO CONVERT FROM FEET TO METERS, MULTIPLY BY 0.3048

THIS MAP COMPLIES WITH NATIONAL MAP ACCURACY STANDARDS
FOR SALE BY U.S. GEOLOGICAL SURVEY, P.O. BOX 25286, DENVER, COLORADO 80225
A FOLDER DESCRIBING TOPOGRAPHIC MAPS AND SYMBOLS IS AVAILABLE ON REQUEST



QUADRANGLE LOCATION

1	2	3	1 Dailey Lake
			2 Emigrant
			3 Knoles Peak
4	5		4 Dome Mountain
			5 Mineral Mountain
			6 Electric Peak
			7 Gardiner
6	7	8	8 Ash Mountain

ADJOINING 7.5' QUADRANGLES

HIGHWAYS AND ROADS

- Interstate
- U. S.
- State
- County
- National Forest, suitable for passenger cars
- National Forest, suitable for high clearance vehicles
- National Forest Trail
- Primary highway
- Secondary highway
- Light-duty road
- Composition: Unspecified
- Paved
- Dirt
- Unimproved; 4 wheel drive
- Trail
- Gate; Barrier

MONITOR PEAK, MT
2000

45110-B6-TF-024
NIMA 3874 II NW-SERIES V894

USGS Library
Reston, VA
Topo Archive



ISBN 0-407-98992-0

0CT 06 2005



3 1818 00511562 9