

Produced by the United States Geological Survey 1968  
Revision by USDA Forest Service 2001

Topography compiled 1967. Planimetry derived from imagery taken 1995 and other sources. Public Land Survey System and survey control current as of 2002. Boundaries current as of 2002.

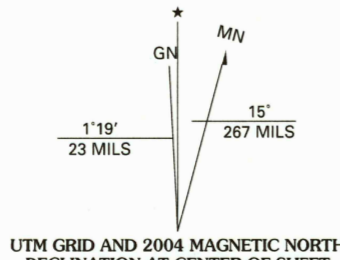
North American Datum of 1927 (NAD 27). Projection and 10 000-foot ticks: Montana coordinate system, central zone (Lambert conformal conic). Blue 1000-meter Universal Transverse Mercator ticks, zone 12.

North American Datum of 1983 (NAD 83) is shown by dashed corner ticks. The values of the shift between NAD 27 and NAD 83 for 7.5-minute intersections are obtainable from National Geodetic Survey NADCON software.

Non-National Forest System lands within the National Forest.

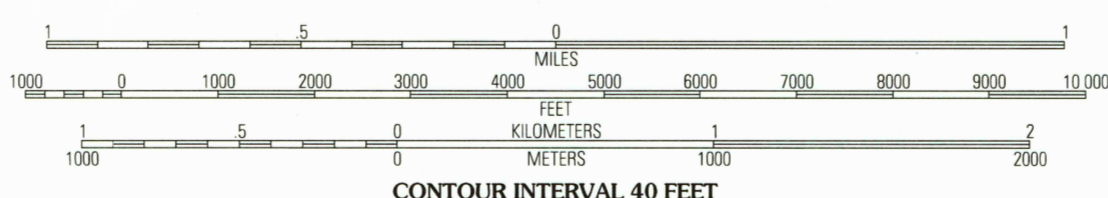
Inholdings may exist in other National or State reservations.

This map is not a legal land line or ownership document. Public lands are subject to change and leasing, and may have access restrictions; check with local offices. Obtain permission before entering private lands.



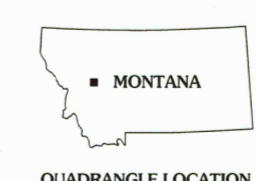
UTM GRID AND 2004 MAGNETIC NORTH DECLINATION AT CENTER OF SHEET

20% TOTAL RECOVERED FIBER



SCALE 1:24 000  
CONTOUR INTERVAL 40 FEET  
SUPPLEMENTARY CONTOUR INTERVAL 20 FEET  
NATIONAL GEODETIC VERTICAL DATUM OF 1929  
TO CONVERT FROM FEET TO METERS, MULTIPLY BY 0.3048

THIS MAP COMPLIES WITH NATIONAL MAP ACCURACY STANDARDS  
FOR SALE BY U.S. GEOLOGICAL SURVEY, P.O. BOX 25286, DENVER, COLORADO 80225  
A FOLDER DESCRIBING TOPOGRAPHIC MAPS AND SYMBOLS IS AVAILABLE ON REQUEST



QUADRANGLE LOCATION

1	2	3	1 Coopers Lake
			2 Armatosa Mountain
			3 Stonewall Mountain
4	5		4 Marcum Mountain
			5 Lincoln
			6 Helmsville
			7 Nevada Lake
6	7	8	8 Finn

ADJOINING 7.5' QUADRANGLES

HIGHWAYS AND ROADS

- Interstate (red double line with shield)
- U. S. (red line with shield)
- State (red line with shield)
- County (red line with shield)
- National Forest, suitable for passenger cars (red line with shield)
- National Forest, suitable for high clearance vehicles (red line with shield)
- National Forest Trail (red line with shield)
- Primary highway (red line)
- Secondary highway (red line)
- Light-duty road (red line)
- Composition: Unspecified (red line)
- Paved (red line)
- Gravel (red line)
- Dirt (red line)
- Unimproved; 4 wheel drive (red line)
- Trail (red line)
- Gate; Barrier (red line)

MOOSE CREEK, MT  
2001  
46112-H7-TF-024  
OCT 2 8 2004  
NIMA 3477 IV NE-SERIES V894

USGS Library  
Reston, VA.  
Topo Archive

