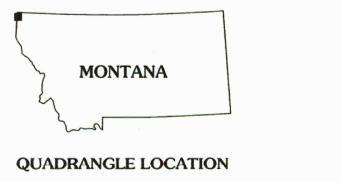
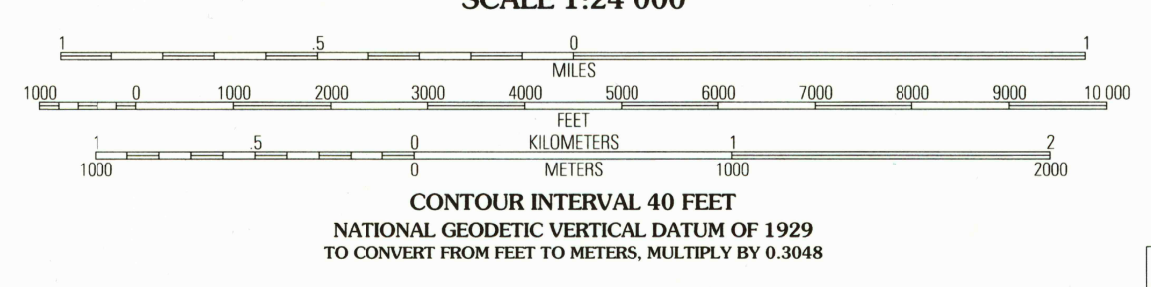
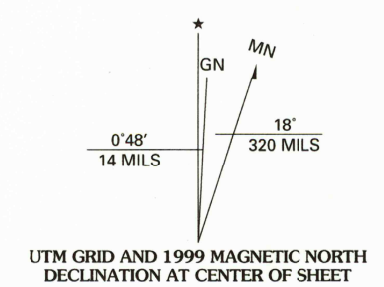


Produced by the United States Geological Survey 1983  
Revision by USDA Forest Service 1997  
Topography compiled 1962. Planimetry derived from imagery taken 1992 and other sources. Public Land Survey System and survey control current as of 1997  
North American Datum of 1927 (NAD 27). Projection and 10 000-foot ticks: Montana coordinate system, north zone (Lambert conformal conic)  
Blue 1000-meter Universal Transverse Mercator ticks, zone 11  
North American Datum of 1983 (NAD 83) is shown by dashed corner ticks  
The values of the shift between NAD 27 and NAD 83 for 7.5-minute intersections are obtainable from National Geodetic Survey NADCON software  
Non-National Forest System lands within the National Forest  
Inholdings may exist in other National or State reservations  
This map is not a legal land line or ownership document. Public lands are subject to change and leasing, and may have access restrictions; check with local offices. Obtain permission before entering private lands  
Unsurveyed land net is not official



QUADRANGLE LOCATION

1	2	3	1 Canuck Peak
			2 Northwest Peak
			3 Carver Mountain
4		5	4 Line Point
			5 Clark Mountain
			6 Curley Creek
			7 Newton Mountain
6	7	8	8 Sylvanite

ADJOINING 7.5' QUADRANGLES

**HIGHWAYS AND ROADS**

Interstate	.....	.....	Primary highway	.....
U. S.	.....	.....	Secondary highway	.....
State	.....	.....	Light-duty road	.....
County	.....	.....	Composition: Unspecified	.....
National Forest, suitable for passenger cars	.....	.....	Paved	.....
National Forest, suitable for high clearance vehicles	.....	.....	Gravel	.....
National Forest Trail	.....	.....	Dirt	.....
			Unimproved; 4 wheel drive	.....
			Trail	.....
			Gate; Barrier	.....

**MOUNT BALDY, MT**  
1997  
NIMA 2881 IV SW-SERIES V894

RECEIVED  
SEP 30 2000  
USGS NWED  
HISTORICAL MAP ARCHIVES



THIS MAP COMPLIES WITH NATIONAL MAP ACCURACY STANDARDS  
FOR SALE BY U.S. GEOLOGICAL SURVEY, P.O. BOX 25286, DENVER, COLORADO 80225  
A FOLDER DESCRIBING TOPOGRAPHIC MAPS AND SYMBOLS IS AVAILABLE ON REQUEST