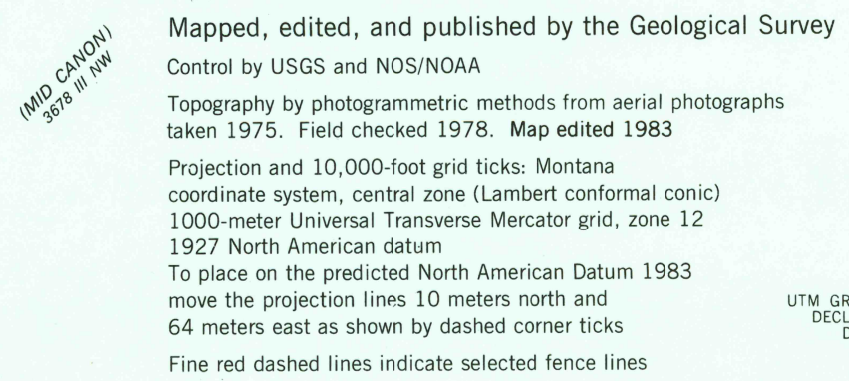





MOUNT CECELIA QUADRANGLE
MONTANA-CASCADE CO.
7.5 MINUTE SERIES (TOPOGRAPHIC)
SE/4 SIMMS 15' QUADRANGLE



THIS MAP COMPLIES WITH NATIONAL MAP ACCURACY STANDARDS
SALE BY U.S. GEOLOGICAL SURVEY, DENVER, COLORADO 80225, OR RESTON, VIRGINIA 22092
A FOLDER DESCRIBING TOPOGRAPHIC MAPS AND SYMBOLS IS AVAILABLE ON REQUEST

ROAD CLASSIFICATION

Primary highway, hard surface _____	Light-duty road, hard or improved surface _____
Secondary highway, hard surface _____	Unimproved road _____

 Interstate Route
  U. S. Route
  State Route

MOUNT CECILIA, MONT.
SE/4 SIMMS 15' QUADRANGLE
N4715-W11145/7.5

DMA 3678 IV SE-SERIES V894

RETURN TO:
USGS NMD HISTORICAL MAP ARCHIVES

APR 16 1984