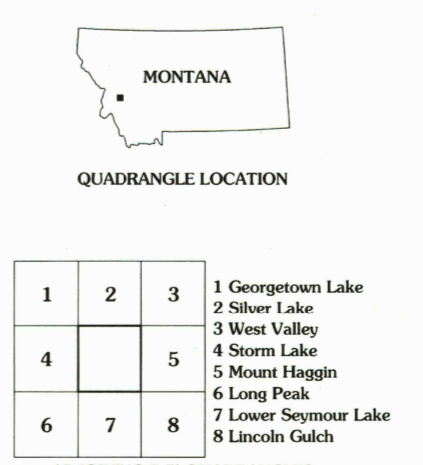
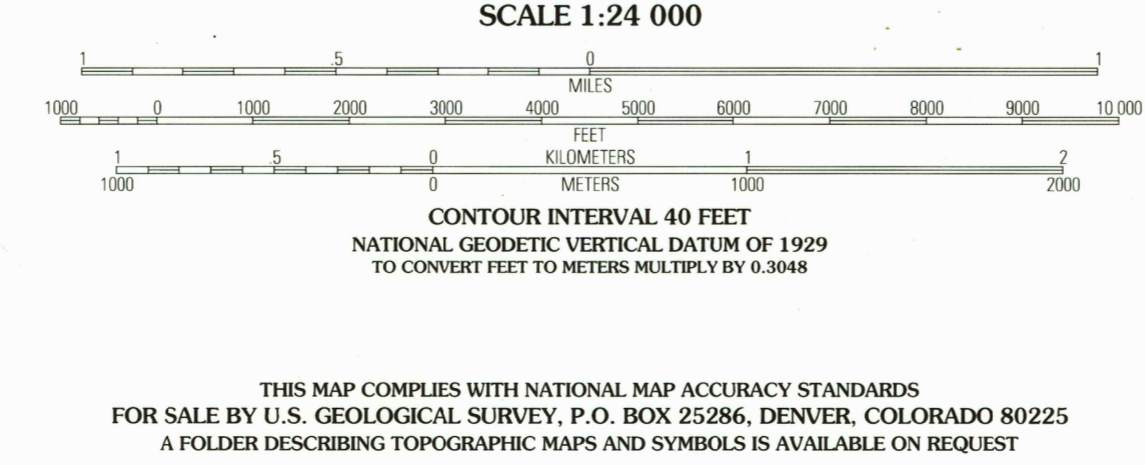
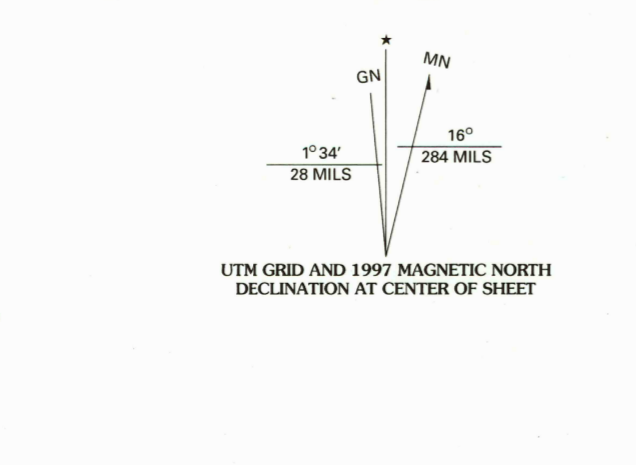


Produced by the U.S. Geological Survey
Revised by the U.S. Forest Service

Areas outside the National Forest System lands may not have been revised. Topography compiled 1964. Planimetry derived from imagery taken 1991. Public Land Survey System and survey control current as of 1996. Partial field check by U.S. Forest Service 1996.

North American Datum of 1927 (NAD 27). Projection and 10 000-foot ticks: Montana coordinate system, south zone (Lambert conformal conic). Blue 1000-meter Universal Transverse Mercator ticks, zone 12. North American Datum of 1983 (NAD 83) is shown by dashed corner ticks. The values of the shift between NAD 27 and NAD 83 for 7.5-minute intersections are obtainable from National Geodetic Survey NADCON software.

Non-National Forest System lands within the National Forest. Inholdings may exist in other National or State reservations. This map is not a legal land line or ownership document. Public lands are subject to change and leasing, and may have access restrictions; check with local offices. Obtain permission before entering private lands.



1	2	3	1 Georgetown Lake 2 Silver Lake 3 West Valley 4 Storm Lake 5 Mount Haggin 6 Long Peak 7 Lower Seymour Lake 8 Lincoln Gulch
4	5	6	
6	7	8	

ADJOINING 7.5' QUADRANGLES

Interstate	Secondary highway	Light-duty road	Composition: Unspecified
U. S.	State	County	National Forest, suitable for passenger cars
National Forest, suitable for high clearance vehicles	National Forest Trail	Primary highway	Secondary highway
		Light-duty road	Composition: Unspecified
		State	County
		National Forest, suitable for passenger cars	National Forest, suitable for high clearance vehicles
		National Forest Trail	Primary highway
			Secondary highway
			Light-duty road
			Composition: Unspecified
			Paved
			Gravel
			Dirt
			Unimproved: 4 wheel drive
			Trail
			Gate; Barrier

RECEIVED
JAN 31 1999
USGS NHD
HISTORICAL MAP ARCHIVES

