



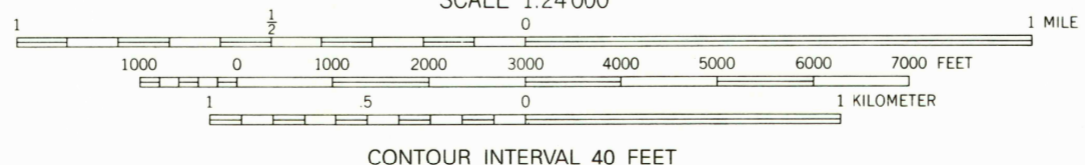
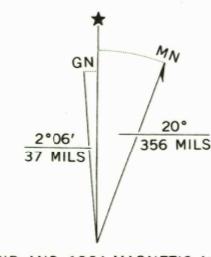
Mapped, edited, and published by the Geological Survey

Control by USGS and NOS/NOAA

Topography by photogrammetric methods from aerial photographs taken 1963. Field checked 1964.


Polyconic projection. 1927 North American Datum 10,000-foot grid based on Montana coordinate system, north zone. 1000-meter Universal Transverse Mercator grid ticks, zone 12, shown in blue. The difference between 1927 North American Datum and North American Datum of 1983 (NAD 83) for 7.5 minute intersections is given in USGS Bulletin 1875. The NAD 83 is shown by dashed corner ticks.

Where omitted, land lines have not been established. There may be private inholdings within the boundaries of the National or State reservations shown on this map.



ROAD CLASSIFICATION
Light-duty ——— Unimproved dirt - - - - -

MOUNT GRANT, MONT.
48113-C7-TF-024
1964



DMA 3280 IV SE-SERIES V894