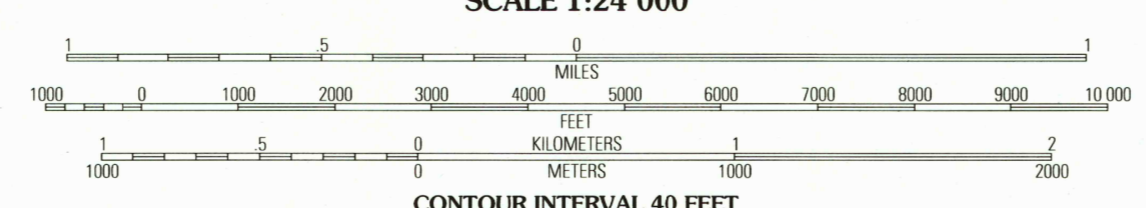
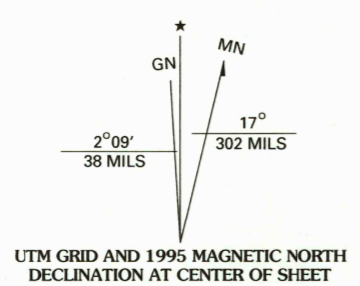




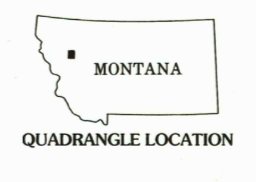
U.S. GEOLOGICAL SURVEY
RECORD FILE COPY
NOV 26 1996



Produced by the U.S. Geological Survey
Revised by the U.S. Forest Service
Areas outside the National Forest System lands may not have been revised.
Control by USGS and USC&GS
Compiled from aerial photographs taken 1990 and other sources. Partial field check by U.S. Forest Service 1994.
North American Datum of 1927 (NAD 27). Projection and 10 000-foot ticks:
Montana coordinate system, central zone (Lambert conformal conic). Blue
1000-meter Universal Transverse Mercator ticks, zone 12.
North American Datum of 1983 (NAD 83) is shown by dashed corner ticks.
The values of the shift between NAD 27 and NAD 83 for 7.5-minute
intersections are obtainable from National Geographic Survey/NADCON software.
Non-National Forest System lands within the National Forest.
Inholdings may exist in other National or State reservations.
This map is not a legal land line or ownership document. Public lands are
subject to change and leasing, and may have access restrictions; check
with local offices. Obtain permission before entering private lands.



NATIONAL GEODETIC VERTICAL DATUM OF 1929
TO CONVERT FEET TO METERS MULTIPLY BY 0.3048



1	2	3	1 Ronan
			2 Piper-Crow Pass
			3 Peck Lake
4	5	4 Fort Connah	
			5 Hemlock Lake
			6 Saint Ignatius
			7 St. Mary Lake
6	7	8	8 Gray Wolf Lake

- HIGHWAYS AND ROADS**
- Interstate 5
 - U. S. 16
 - State 18
 - County 19
 - National Forest, suitable for passenger cars 20
 - National Forest, suitable for high clearance vehicles 21
 - National Forest Trail 34
 - Primary highway 22
 - Secondary highway 23
 - Light-duty road 24
 - Paved 25
 - Gravel 26
 - Dirt 27
 - Composition unspecified 28
 - Unimproved; 4 wheel drive 29
 - Trail 30
 - Gate 31

THIS MAP COMPLIES WITH NATIONAL MAP ACCURACY STANDARDS
FOR SALE BY U.S. GEOLOGICAL SURVEY
DENVER, COLORADO 80225 OR RESTON, VIRGINIA 22092
A FOLDER DESCRIBING TOPOGRAPHIC MAPS AND SYMBOLS IS AVAILABLE ON REQUEST

MOUNT HARDING, MONTANA
47113-D8-TF-024
1994