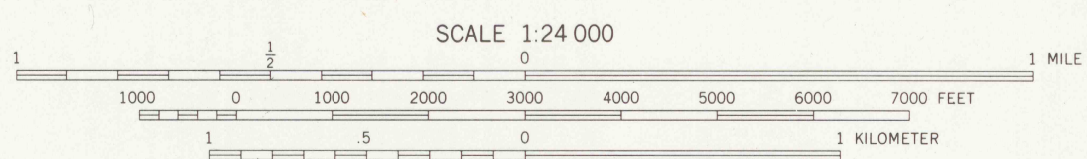
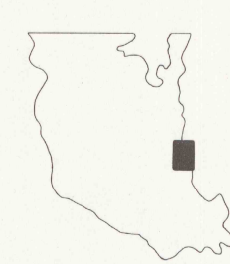
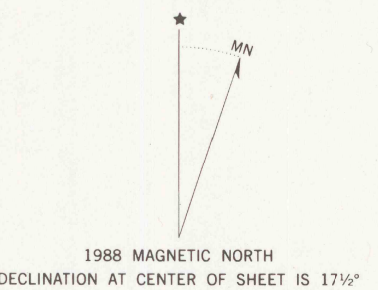


LEGEND	
<b>ROADS</b>	<b>BOUNDARIES</b>
Paved road	County
Surface light duty or improved dirt road	Reservation
Unimproved dirt road	Tribal Wilderness
Four wheel drive trail	Tribal Primitive Area
Route designation shield	Power transmission line
<b>RAILROADS</b>	CPI Plot location
Single track	Aerial photo centers (1980 & 1981) flight
<b>LAND LINES</b>	Indicated corner
Surveyed	Found corner
Protected	
Fence lines	



CONTOUR INTERVAL 40 FEET  
 DATUM IS MEAN SEA LEVEL  
 NATIONAL GEODETIC VERTICAL DATUM OF 1929  
 CONTROL BY USGS AND NOS/NOAA

Prepared by the Geological Survey for  
 the Bureau of Indian Affairs, Flathead Agency  
 Compiled in 1988 from USGS 1:24,000-scale quadrangle dated 1965  
 Revised from aerial photographs taken 1977 and other source data provided by BIA



RETURN TO:  
 USGS NMD HISTORICAL MAP ARCHIVES

MOUNT HARDING, MONT.  
 FLATHEAD INDIAN RESERVATION