

Produced by the United States Geological Survey 1988
Revision within and adjacent to National Forest System lands
by USDA Forest Service 1999

Topography compiled 1980. Planimetry derived from imagery taken 1995
and other sources. Public Land Survey System and survey control current
as of 2000

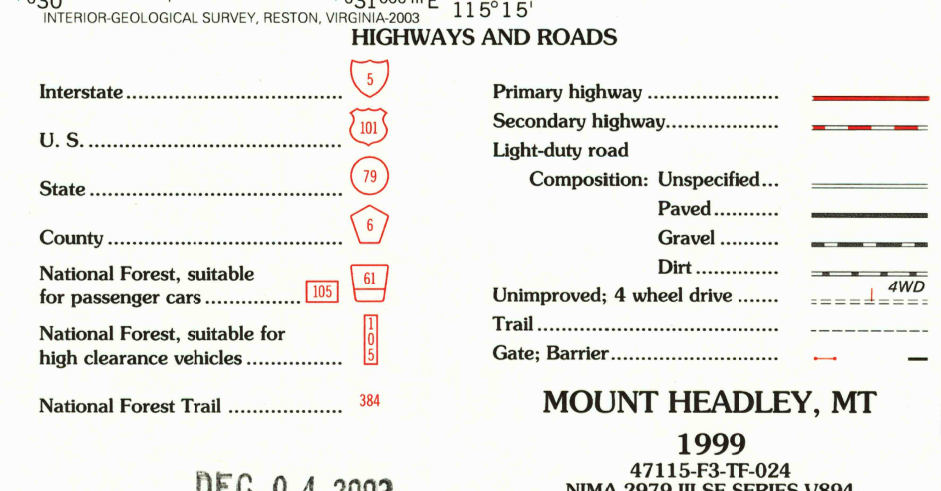
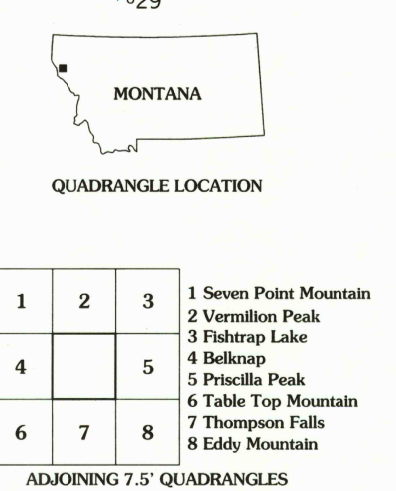
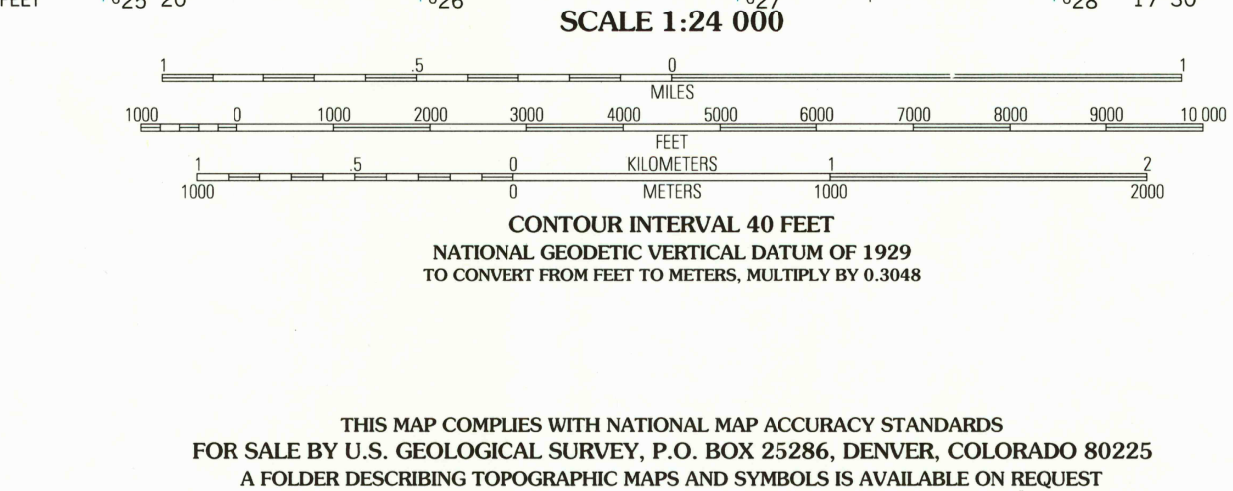

North American Datum of 1927 (NAD 27). Projection and 10 000-foot ticks:
Montana coordinate system, central zone (Lambert conformal conic)
Blue 1000-meter Universal Transverse Mercator ticks, zone 11

North American Datum of 1983 (NAD 83) is shown by dashed corner ticks
The values of the shift between NAD 27 and NAD 83 for 7.5-minute
intersections are obtainable from National Geodetic Survey NADCON software

Non-National Forest System lands within the National Forest
Inholdings may exist in other National or State reservations

This map is not a legal land line or ownership document. Public lands are
subject to change and leasing, and may have access restrictions; check
with local offices. Obtain permission before entering private lands

Unsurveyed land net is not official



USGS Library
Reston, VA
Topo Archive



DEC 04 2003