



Produced by the United States Geological Survey 1986 Revision by USDA Forest Service 2000

Topography compiled 1977. Planimetry derived from imagery taken 1998 and other sources. Public Land Survey System and survey control current as of 2003. Boundaries current as of 2000

North American Datum of 1927 (NAD 27). Projection and 10 000-foot ticks: Montana coordinate system, south zone (Lambert conformal conic)

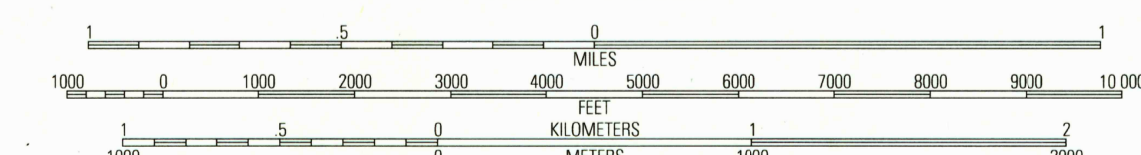
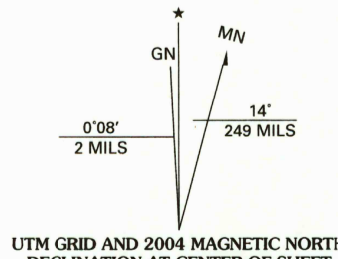
Blue 1000-meter Universal Transverse Mercator ticks, zone 12 North American Datum of 1983 (NAD 83) is shown by dashed corner ticks

The values of the shift between NAD 27 and NAD 83 for 7.5-minute intersections are obtainable from National Geodetic Survey NADCON software

Non-National Forest System lands within the National Forest Inholdings may exist in other National or State reservations

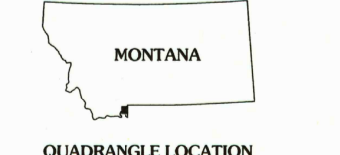
This map is not a legal land line or ownership document. Public lands are subject to change and leasing, and may have access restrictions; check with local offices. Obtain permission before entering private lands

Areas covered by dashed light-blue pattern are subject to controlled inundation Unsurveyed land net is not official



CONTOUR INTERVAL 40 FEET SUPPLEMENTARY CONTOUR INTERVAL 20 FEET NATIONAL GEODETIC VERTICAL DATUM OF 1929 TO CONVERT FROM FEET TO METERS, MULTIPLY BY 0.3048

THIS MAP COMPLIES WITH NATIONAL MAP ACCURACY STANDARDS FOR SALE BY U.S. GEOLOGICAL SURVEY, P.O. BOX 25286, DENVER, COLORADO 80225 A FOLDER DESCRIBING TOPOGRAPHIC MAPS AND SYMBOLS IS AVAILABLE ON REQUEST



QUADRANGLE LOCATION

Table with 3 columns and 8 rows listing adjacent quadrangles: 1 Pika Point, 2 Upper Teepee Basin, 3 Divide Lake, 4 Hebggen Dam, 5 Richards Creek, 6 Tangle Pass, 7 Madison Arm, 8 West Yellowstone

Legend for roads and trails. Includes symbols for Interstate, U.S. Highway, State, County, National Forest, and various trail types. Also includes a date stamp 'JUN 10 2005' and 'MOUNT HEBGEN, MT 2000'.

USGS Library Reston, VA. Topo Archive

