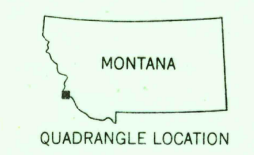
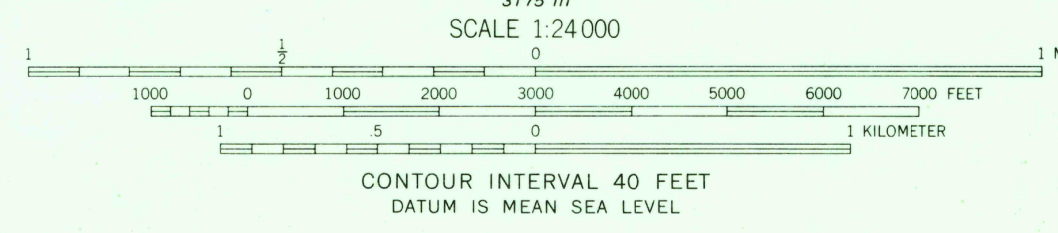
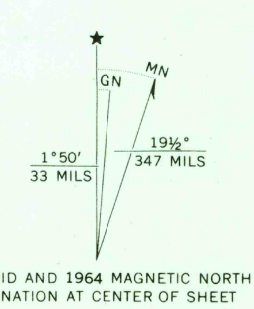


UNITED STATES
DEPARTMENT OF THE INTERIOR
GEOLOGICAL SURVEY

MOUNT JERUSALEM QUADRANGLE
MONTANA-IDAHO
7.5 MINUTE SERIES (TOPOGRAPHIC)



Mapped, edited, and published by the Geological Survey
Control by USGS and USC&GS
Topography by photogrammetric methods from aerial photographs taken 1963. Field checked 1964
Polyconic projection. 1927 North American datum
10,000-foot grids based on Montana coordinate system, south zone, and Idaho coordinate system, west zone
1000-meter Universal Transverse Mercator grid ticks, zone 11, shown in blue
Where omitted, land lines have not been established



ROAD CLASSIFICATION
Light duty ————— Unimproved dirt —————

MOUNT JERUSALEM, MONT. - IDAHO
N4545-W1422.5/7.5

1964
AMS 3175 IV SW - SERIES V894

USGS
Historical File
Geographic Division

U.S.G.S.
FILE COPY
TOPOGRAPHIC DIVISION

2815
AUG 14 1968