

Produced by the United States Geological Survey 1981
Revision by USDA Forest Service 2000

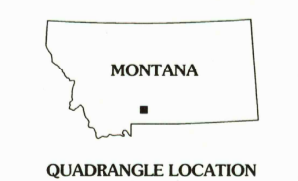
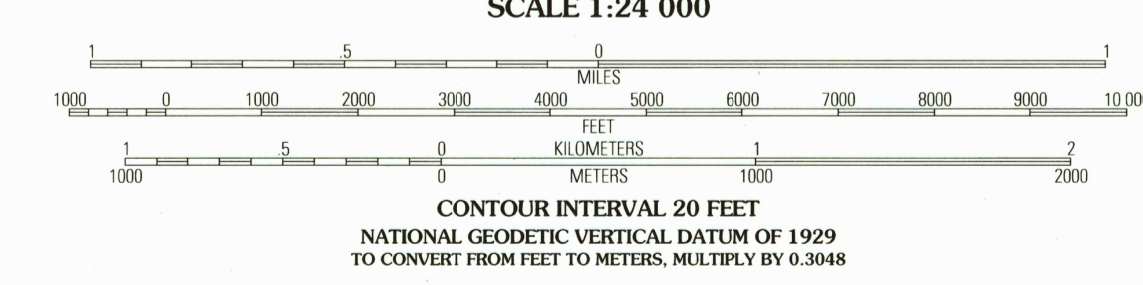
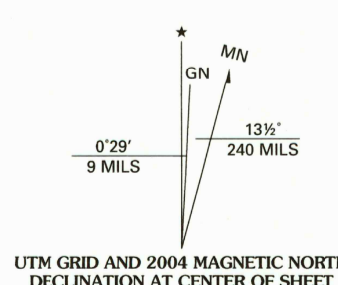
Topography compiled 1947. Planimetry derived from imagery taken 1998 and other sources. Public Land Survey System and survey control current as of 2003. Boundaries current as of 2000.

North American Datum of 1927 (NAD 27). Projection and 10 000-foot ticks: Montana coordinate system, south zone (Lambert conformal conic). Blue 1000-meter Universal Transverse Mercator ticks, zone 12.

North American Datum of 1983 (NAD 83) is shown by dashed corner ticks. The values of the shift between NAD 27 and NAD 83 for 7.5-minute intersections are obtainable from National Geodetic Survey NADCON software.

Non-National Forest System lands within the National Forest. Inholdings may exist in other National or State reservations.

This map is not a legal land line or ownership document. Public lands are subject to change and leasing, and may have access restrictions; check with local offices. Obtain permission before entering private lands. Unsurveyed land net is not official.



| | | | |
|---|---|---|------------------------|
| 1 | 2 | 3 | 1 Mission |
| 2 | 3 | 4 | 2 Elton |
| 3 | 4 | 5 | 3 Springdale |
| 4 | 5 | 6 | 4 Livingston Peak |
| 5 | 6 | 7 | 5 McLeod Basin |
| 6 | 7 | 8 | 6 Mount Cowen |
| 7 | 8 | | 7 West Boulder Plateau |
| 8 | | | 8 Chrome Mountain |

HIGHWAYS AND ROADS

- Interstate: (Red line with shield)
- U.S. Highway: (Red line with shield)
- State Highway: (Red line with shield)
- County Highway: (Red line with shield)
- National Forest, suitable for passenger cars: (Red line with shield)
- National Forest, suitable for high clearance vehicles: (Red line with shield)
- National Forest Trail: (Red line with shield)
- Primary highway: (Red line)
- Secondary highway: (Red line)
- Light-duty road: (Red line)
- Composition: Unspecified, Paved, Gravel, Dirt, Unimproved, 4 wheel drive, Trail
- Gate: Barrier

MOUNT RAE, MT
2000
45110-E3-TF-024
NIMA 3975 III SE-SERIES V894



JUN 10 2005