

MT. COWEN 1:62 5000
3974 IV

Mapped, edited, and published by the Geological Survey as part of the Department of the Interior program for the development of the Missouri River Basin

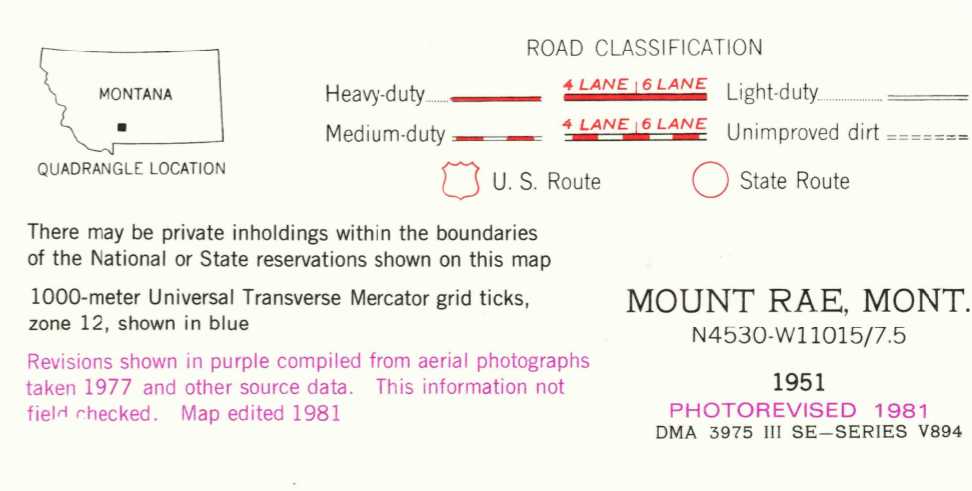
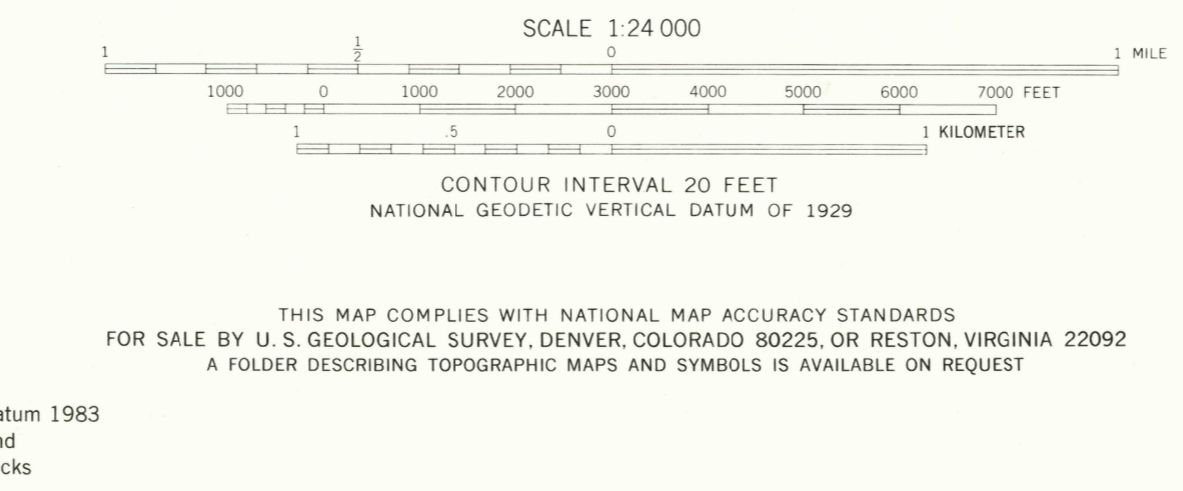
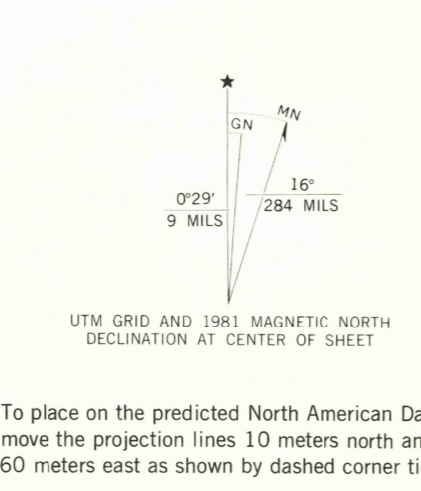
Control by USGS and NOS/NOAA

Topography from aerial photographs by multiplex methods by the Geological Survey and Tennessee Valley Authority. Aerial photographs taken 1948. Field check 1951

Polycyclic projection. 1927 North American datum 10,000-foot grid based on Montana coordinate system, south zone

Dashed land lines indicate approximate locations. Land lines unsurveyed in T. 4 S., R. 11-12 E. and in part of T. 3 S., R. 11 E.

To place on the predicted North American Datum 1983 move the projection lines 10 meters north and 60 meters east as shown by dashed corner ticks



MT. COWEN 1:62 5000
3974 IV

DEC 14 1981

1975

RETURN TO:
USGS NMD HISTORICAL MAP ARCHIVES