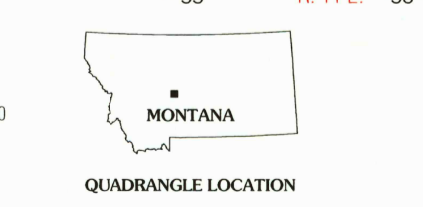
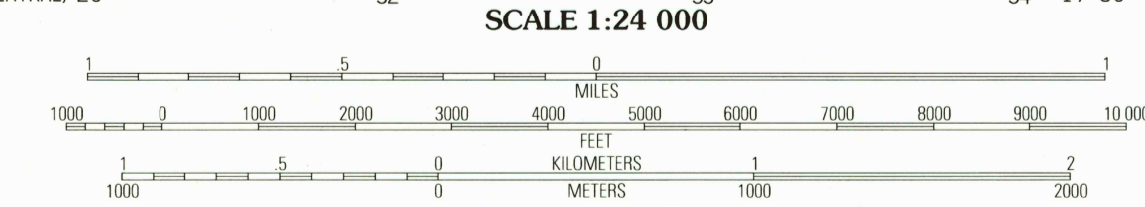
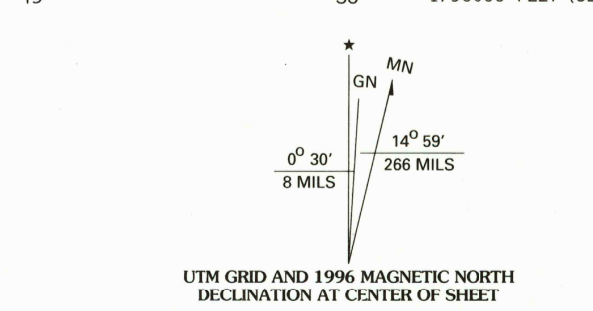


Produced by the U.S. Geological Survey
Revised by the U.S. Forest Service
Areas outside the National Forest System lands may not have been revised
Control by USGS and US&FS
Compiled from aerial photographs taken 1971. Revised from aerial photographs taken 1995. Partial field check by U.S. Forest Service 1995
North American Datum of 1927 (NAD 27). Projection and 10 000-foot ticks: Montana coordinate system, central and south zones (Lambert conformal conic) Blue 1000-meter Universal Transverse Mercator ticks, zone 12
North American Datum of 1983 (NAD 83) is shown by dashed corner ticks The values of the shift between NAD 27 and NAD 83 for 7.5-minute intersections are obtainable from National Geodetic Survey NADCON software
Non-National Forest System lands within the National Forest
Inholdings may exist in other National or State reservations
This map is not a legal land line or ownership document. Public lands are subject to change and leasing, and may have access restrictions; check with local offices. Obtain permission before entering private lands



INTERSTATE 1-6
U. S. 100-109
State 1-10
County 1-10
National Forest, suitable for passenger cars 101-109
National Forest, suitable for high clearance vehicles 101-109
National Forest Trail 304

Primary highway
Secondary highway
Light-duty road
Paved
Gravel
Dirt
Composition unspecified
Unimproved; 4 wheel drive
Trail
Gate
MUD CREEK, MT
1995
DMA 3977 III SE - SERIES V894