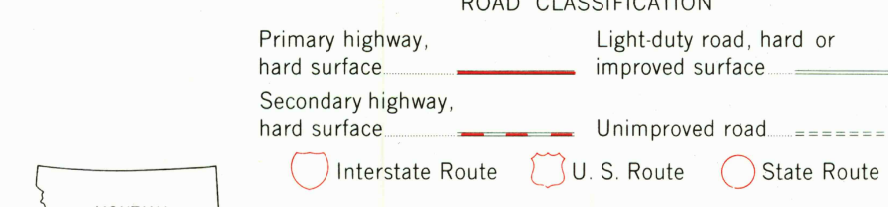
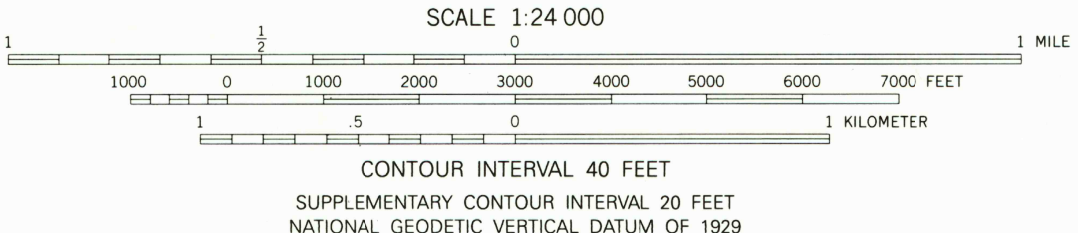
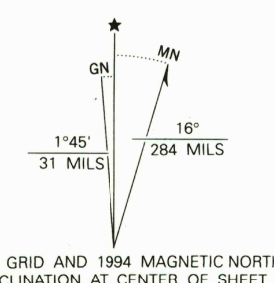


Produced by the United States Geological Survey  
Control by USGS and NOS/NOAA  
Compiled from aerial photographs taken 1955. Field checked 1962  
North American Datum of 1927 (NAD 27). Projection and  
10000-foot ticks: Montana Coordinate System, south zone  
(Lambert Conformal Conic)  
Blue 1000-meter Universal Transverse Mercator ticks, zone 12  
North American Datum of 1983 (NAD 83) is shown by dashed  
corner ticks. The values of the shift between NAD 27 and NAD 83  
for 7.5-minute intersections are obtainable from National Geodetic  
Survey NADCON software  
There may be private inholdings within the boundaries of the  
National or State reservations shown on this map  
Fine red dashed lines indicate selected fence lines  
Photorevised from 1990 source; no major culture  
or drainage changes observed. Names verified 1994



USGS HISTORICAL  
MAP ARCHIVES  
OCT 12 1994  
REC'D FILE COPY

MUD LAKE, MT  
45113-F4-TF-024  
1962  
MINOR REVISION 1994  
DMA 3375 III NW-SERIES V894

THIS MAP COMPLIES WITH NATIONAL MAP ACCURACY STANDARDS  
FOR SALE BY U.S. GEOLOGICAL SURVEY  
DENVER, COLORADO 80225, OR RESTON, VIRGINIA 22092  
A FOLDER DESCRIBING TOPOGRAPHIC MAPS AND SYMBOLS IS AVAILABLE ON REQUEST