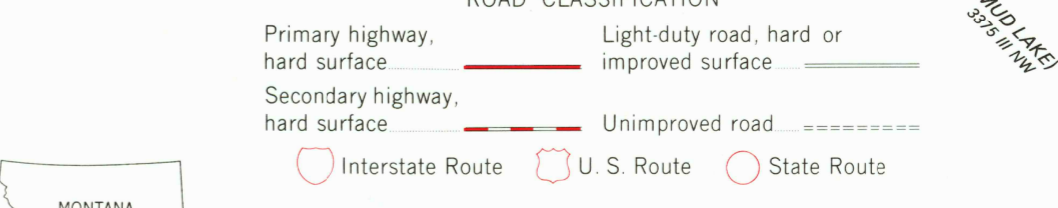
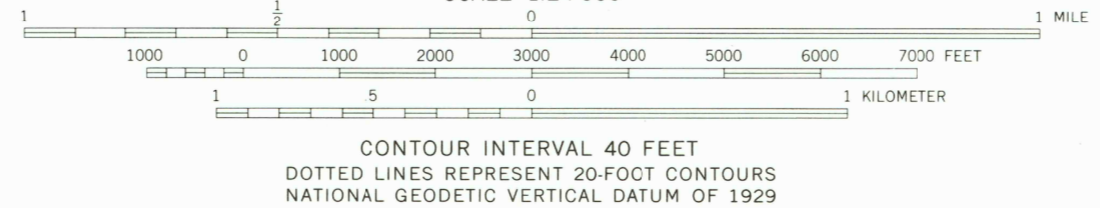
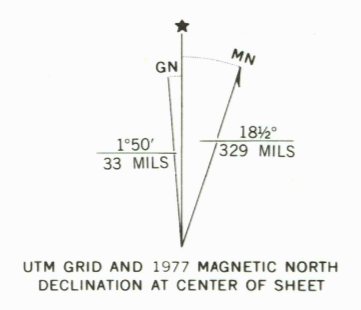


Mapped by the U. S. Forest Service
 Edited and published by the Geological Survey
 Control by USGS, NOS/NOAA, and USFS
 Topography by photogrammetric methods from aerial photographs taken 1965-66 and 1972
 Field checked by USGS 1974
 Projection and 10,000-foot grid ticks: Montana coordinate system, south zone (Lambert conformal conic)
 1000-meter Universal Transverse Mercator grid ticks, zone 12, shown in blue. 1927 North American datum
 Fine red dashed lines indicate selected fence lines
 Where omitted, land lines have not been established



THIS MAP COMPLIES WITH NATIONAL MAP ACCURACY STANDARDS
 FOR SALE BY U. S. GEOLOGICAL SURVEY, DENVER, COLORADO 80225, OR RESTON, VIRGINIA 22092
 A FOLDER DESCRIBING TOPOGRAPHIC MAPS AND SYMBOLS IS AVAILABLE ON REQUEST

USGS HISTORICAL FILE TOPOGRAPHIC DIVISION
 MUSSIGBROD LAKE, MONT.
 N4545-W11330/7.5
 1977
 AMS 3275 1 SE-SERIES V984

FEB 10 1978

2800