

UNITED STATES
DEPARTMENT OF THE INTERIOR
GEOLOGICAL SURVEY

NELSON CREEK BAY QUADRANGLE
MONTANA—MC CONE CO.
7.5 MINUTE SERIES (TOPOGRAPHIC)



Mapped, edited, and published by the Geological Survey
as part of the Department of the Interior program
for the development of the Missouri River Basin
Control by USGS and NOS/NOAA

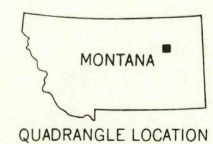
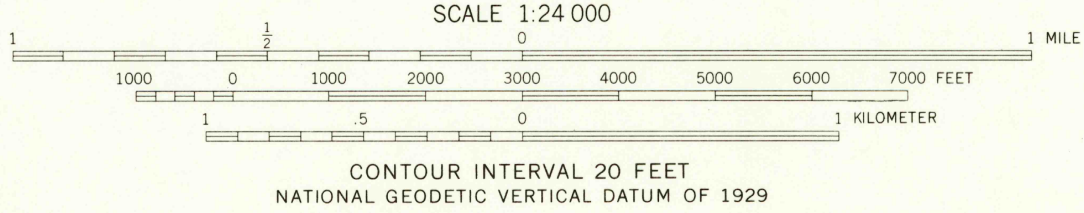
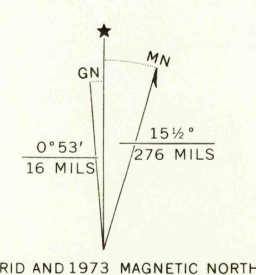
Topography by photogrammetric methods from aerial
photographs taken 1972. Field checked 1973

Projection and 10,000-foot grid ticks: Montana
coordinate system, central zone (Lambert conformal conic)

1000-meter Universal Transverse Mercator grid ticks,
zone 13, shown in blue. 1927 North American datum

Fine red dashed lines indicate selected fence lines

Areas covered by dashed light-blue pattern
are subject to controlled inundation



ROAD CLASSIFICATION	
Primary highway, hard surface	Light-duty road, hard or improved surface
Secondary highway, hard surface	Unimproved road
Interstate Route	U.S. Route
	State Route

NELSON CREEK BAY, MONT.
N4730—W10607.5/7.5

1973

AMS 4779 II SW—SERIES V894

MAR 24 1978

2750