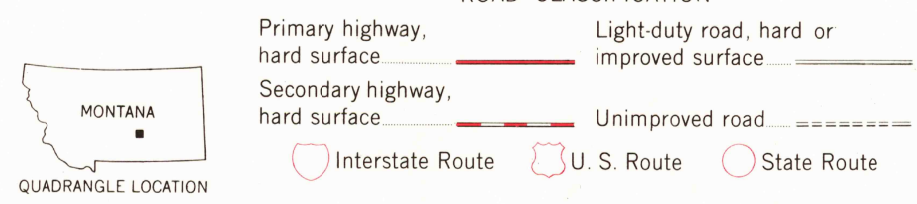
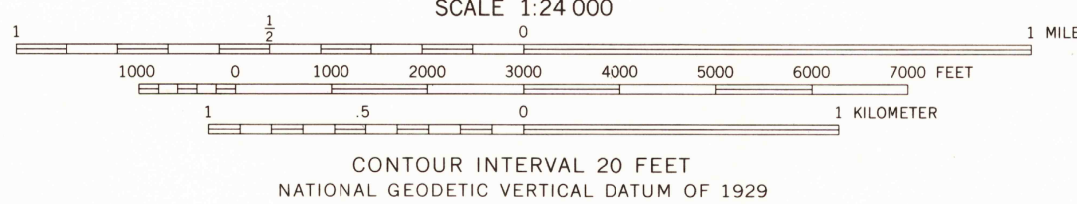
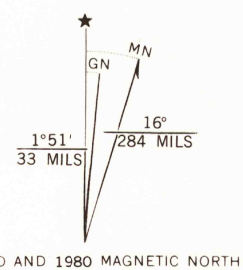


Mapped, edited, and published by the Geological Survey  
Control by USGS and NOS/NOAA  
Topography by photogrammetric methods from aerial photographs  
taken 1973. Field checked 1974. Map edited 1980  
Projection and 10,000-foot grid ticks: Montana  
coordinate system, south zone (Lambert conformal conic)  
1000-meter Universal Transverse Mercator grid, zone 12  
1927 North American datum  
To place on the predicted North American Datum 1983  
move the projection lines 8 meters north and  
54 meters east as shown by dashed corner ticks  
Fine red dashed lines indicate selected fence lines



QUADRANGLE LOCATION  
MONTANA  
NORTH FORK CROOKED CREEK EAST, MONT.  
USGS  
Historical File  
Topographic Division  
N4600-W10822.5/7.5  
1980  
DMA 4376 III SW-SERIES V894

AUG 19 1980

THIS MAP COMPLIES WITH NATIONAL MAP ACCURACY STANDARDS  
FOR SALE BY U.S. GEOLOGICAL SURVEY, DENVER, COLORADO 80225, OR RESTON, VIRGINIA 22092  
A FOLDER DESCRIBING TOPOGRAPHIC MAPS AND SYMBOLS IS AVAILABLE ON REQUEST