

RECEIVED
JUL 31 2002
USGS NWJ
HISTORICAL MAP ARCHIVES



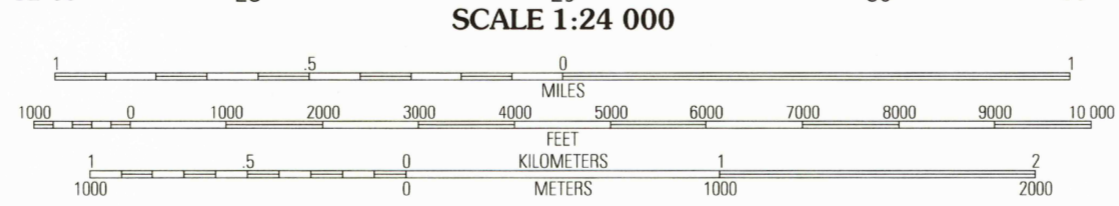
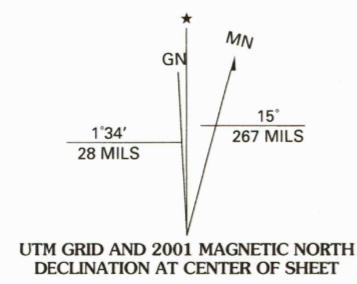
Produced by the United States Geological Survey 1978
Revision by USDA Forest Service 1997

Topography compiled 1967. Planimetry derived from imagery taken 1995 and other sources. Public Land Survey System and survey control current as of 1999.

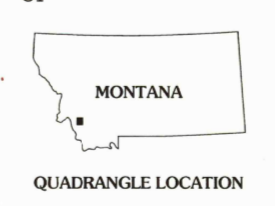
North American Datum of 1927 (NAD 27). Projection and 10 000-foot ticks: Montana coordinate system, south zone (Lambert conformal conic). Blue 1000-meter Universal Transverse Mercator ticks, zone 12. North American Datum of 1983 (NAD 83) is shown by dashed corner ticks. The values of the shift between NAD 27 and NAD 83 for 7.5-minute intersections are obtainable from National Geodetic Survey NADCON software.

Non-National Forest System lands within the National Forest Inholdings may exist in other National or State reservations.

This map is not a legal land line or ownership document. Public lands are subject to change and leasing, and may have access restrictions; check with local offices. Obtain permission before entering private lands. Unsurveyed land net is not official.



SCALE 1:24 000
CONTOUR INTERVAL 40 FEET
NATIONAL GEODETIC VERTICAL DATUM OF 1929
TO CONVERT FROM FEET TO METERS, MULTIPLY BY 0.3048



QUADRANGLE LOCATION

1	2	3
4	5	6
7	8	

- HIGHWAYS AND ROADS**
- Interstate 5
 - U. S. 101
 - State 75
 - County 8
 - National Forest, suitable for passenger cars 101
 - National Forest, suitable for high clearance vehicles 101
 - National Forest Trail 884

- Primary highway 1
- Secondary highway 2
- Light-duty road 3
- Composition: Unspecified 4
- Paved 5
- Gravel 6
- Dirt 7
- Unimproved; 4 wheel drive 8
- Trail 9
- Gate; Barrier 10

ODELL LAKE, MT
1997
45113-E2-TF-024
NIMA 3375 II SW-SERIES V894

THIS MAP COMPLIES WITH NATIONAL MAP ACCURACY STANDARDS
FOR SALE BY U.S. GEOLOGICAL SURVEY, P.O. BOX 25286, DENVER, COLORADO 80225
A FOLDER DESCRIBING TOPOGRAPHIC MAPS AND SYMBOLS IS AVAILABLE ON REQUEST

