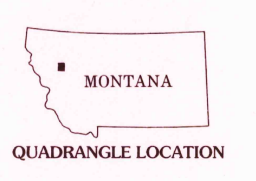
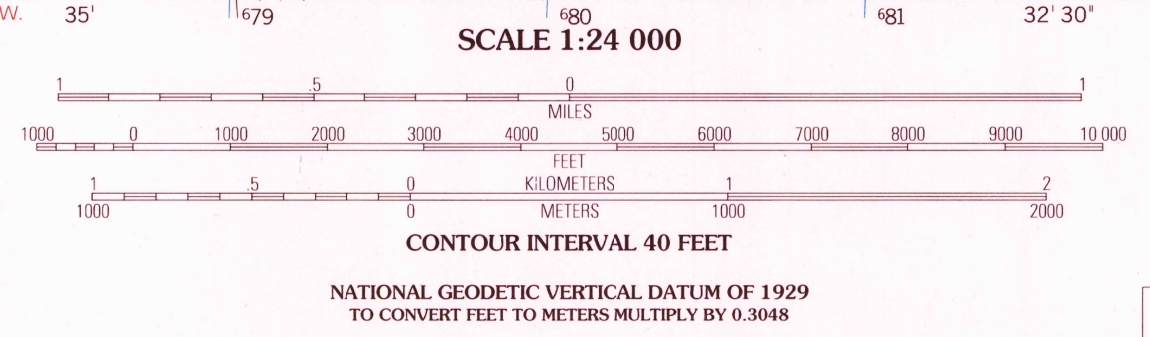
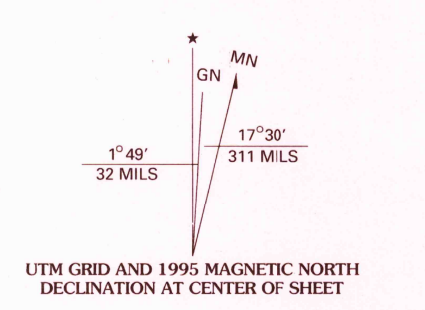


USGS AND HISTORICAL
MAP ARCHIVES
JUN 30 1997
REC'D FILE COPY

Produced by the U.S. Geological Survey
Revised by the U.S. Forest Service
Areas outside the National Forest System lands may not have been revised
Control by USGS and USF&WS
Compiled from aerial photographs taken 1965. Revised from aerial photographs
taken 1990. Partial field check by U.S. Forest Service 1994
North American Datum of 1927 (NAD 27). Projection and 10 000-foot ticks:
Montana coordinate system, north zone (Lambert conformal conic). Blue
1 000-meter Universal Transverse Mercator ticks, zone 11
North American Datum of 1983 (NAD 83) is shown by dashed corner ticks.
The values of the shift between NAD 27 and NAD 83 for 7.5-minute
intersections are obtainable from National Geodetic Survey NADCON software
Non-National Forest System lands within the National Forest
Inholdings may exist in other National or State reservations
This map is not a legal land line or ownership document. Public lands are
subject to change and leasing, and may have access restrictions; check
with local offices. Obtain permission before entering private lands



1	2	3	1 Bull Lake
			2 Upper Whitefish Lake
			3 Moose Peak
4	5	4 Radnor	
		5 Werner Peak	
		6 Johnson Peak	
		7 Tally Lake	
6	7	8 Beaver Lake	

ADJOINING 7.5' QUADRANGLES

HIGHWAYS AND ROADS

Interstate	3	Primary highway	—
U. S.	100	Secondary highway	—
State	79	Light-duty road	—
County	6	Paved	—
National Forest, suitable for passenger cars	105	Gravel	—
National Forest, suitable for high clearance vehicles	106	Dirt	—
National Forest Trail	384	Composition unspecified	—
		Unimproved; 4 wheel drive	4WD
		Trail	—
		Gate	—

THIS MAP COMPLIES WITH NATIONAL MAP ACCURACY STANDARDS
FOR SALE BY U.S. GEOLOGICAL SURVEY
DENVER, COLORADO 80225 OR RESTON, VIRGINIA 22092
A FOLDER DESCRIBING TOPOGRAPHIC MAPS AND SYMBOLS IS AVAILABLE ON REQUEST

OLNEY, MONT.
48114-E5-TF-024
1994
DMA 3081 II SE - SERIES V894

