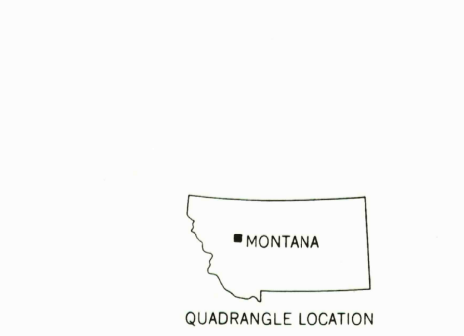
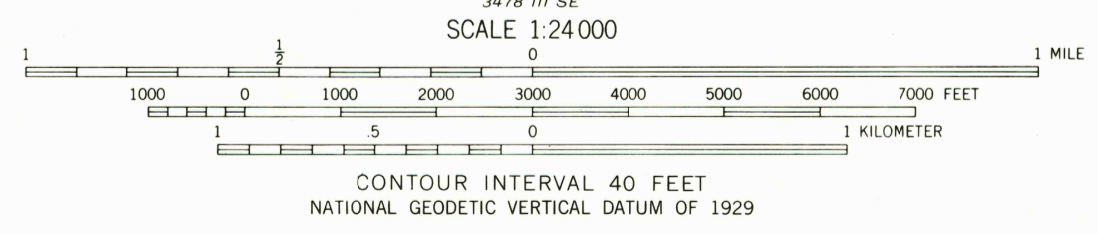
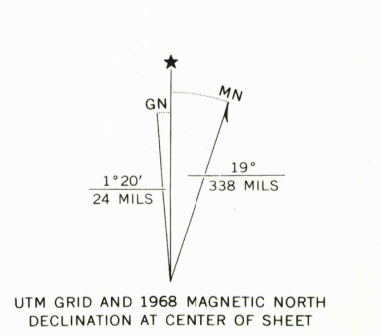


Mapped by the U. S. Forest Service
Edited and published by the Geological Survey
Control by USGS, USC&GS, and U. S. Forest Service
Topography by photogrammetric methods from aerial
photographs taken 1958. Field checked by USGS 1968
Polyconic projection. 1927 North American datum
10,000-foot grid based on Montana coordinate system,
central zone
1000-meter Universal Transverse Mercator grid ticks,
zone 12, shown in blue
Where omitted, land lines have not been established
To place on the predicted North American Datum 1983
move the projection lines 10 meters north and
67 meters east as shown by dashed corner ticks
There may be private inholdings within the boundaries of the
National or State reservations shown on this map



ROAD CLASSIFICATION
Trails
RETURN TO:
USGS AND HISTORICAL MAP ARCHIVES

OLSON PEAK, MONT.
N4707.5-W11245.7/5
1968
PHOTOINSPECTED 1980
DMA 3478 III NE-SERIES V894

