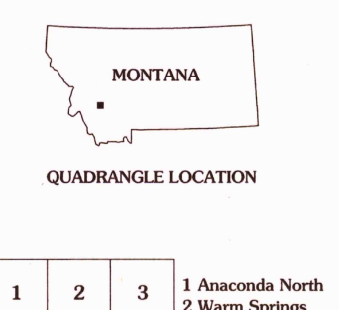
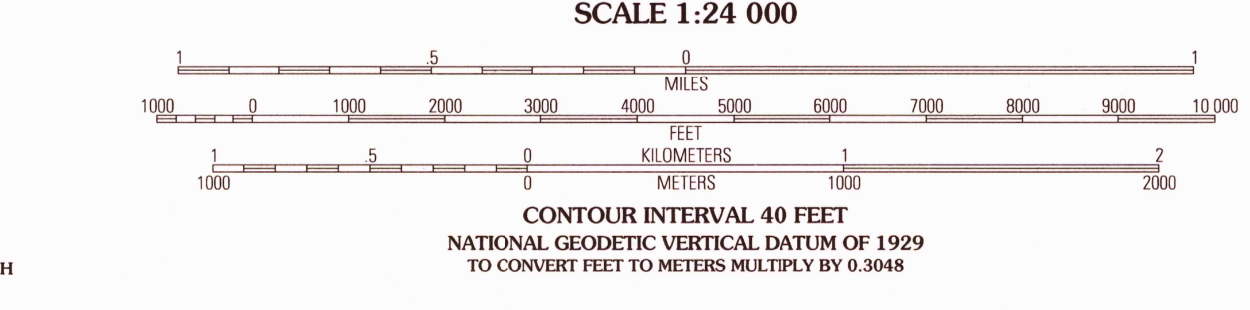
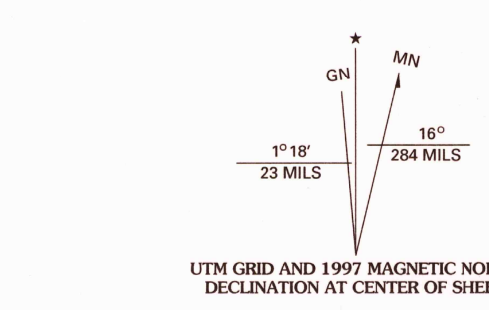


Produced by the U.S. Geological Survey  
Revised by the U.S. Forest Service  
Areas outside the National Forest System lands may not have been revised  
Topography compiled 1956. Planimetry derived from imagery taken 1991  
Public Land Survey System and survey control current as of 1996. Partial  
field check by U.S. Forest Service 1996.  
North American Datum of 1927 (NAD 27). Projection and 10 000-foot ticks:  
Montana coordinate system, south zone (Lambert conformal conic)  
Blue 1000-meter Universal Transverse Mercator ticks, zone 12  
North American Datum of 1983 (NAD 83) is shown by dashed corner ticks  
The values of the shift between NAD 27 and NAD 83 for 7.5-minute  
intersections are obtainable from National Geodetic Survey NADCON software  
Non-National Forest System lands within the National Forest  
Inholdings may exist in other National or State reservations  
This map is not a legal land line or ownership document. Public lands are  
subject to change and leasing, and may have access restrictions; check  
with local offices. Obtain permission before entering private lands



ADJOINING 7.5' QUADRANGLES

1	2	3	1 Anaconda North
			2 Niara Springs
			3 Orofino Mountain
4	5	6	4 Anaconda South
			5 Ramway
			6 Dickie Peak
			7 Burnt Mountain
6	7	8	8 Buxton

HIGHWAYS AND ROADS

- Interstate (Red shield with blue border)
- U.S. (Red shield with white border)
- State (Red shield with black border)
- County (Red shield with white border)
- National Forest, suitable for passenger cars (Red shield with black border)
- National Forest, suitable for high clearance vehicles (Red shield with black border)
- National Forest Trail (Red shield with black border)
- Primary highway (Red line)
- Secondary highway (Red line with black border)
- Light-duty road (Red line with black border)
- Composition: Unspecified (Red line with black border)
- Paved (Red line with black border)
- Gravel (Red line with black border)
- Dirt (Red line with black border)
- Unimproved; 4 wheel drive (Red line with black border)
- Trail (Red line with black border)
- Gate: Barrier (Red line with black border)

OPPORTUNITY, MT  
1996  
NIMA 3476 III SE - SERIES V894

RECEIVED  
MAY 31 1999  
USGS NMD  
HISTORICAL MAP ARCHIVES

