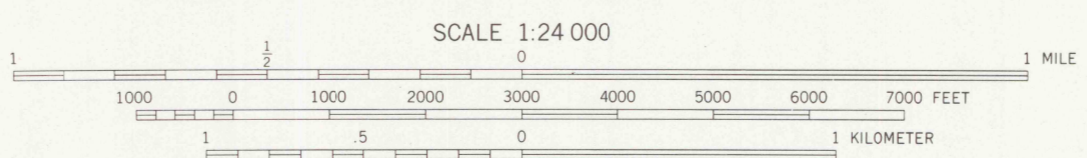




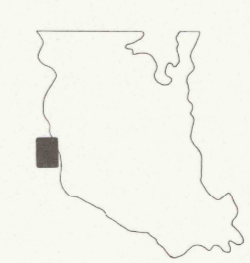

KEYSTONE PEAK

LEGEND	
ROADS	BOUNDARIES
Paved road	County
Surface light duty or improved dirt road	Reservation
Unimproved dirt road	Tribal Watershed
Four wheel drive trail	Tribal Primitive Area
Route designation shield	Power transmission line
RAILROADS	CFI Pilot location
Single track	Aerial photo centers 1980 & 1981 flight
LAND LINES	Indicated corner
Surveyed	Found corner
Protracted	
Fence lines	



SCALE 1:24 000
 NATIONAL GEODETIC VERTICAL DATUM OF 1929
 CONTROL BY USGS AND NOS/NOAA

Prepared by the Geological Survey for
 the Bureau of Indian Affairs, Flathead Agency
 Compiled in 1989 from USGS 1:24,000-scale quadrangle dated 1984
 Revised from aerial photographs taken 1976 and other source data provided by BIA



RETURN TO:
 USGS NMD HISTORICAL MAP ARCHIVES

PARADISE, MONT.
 FLATHEAD INDIAN RESERVATION
 SANDERS CO.