

4881 II NW
(PEERLESS 4 NW)

UNITED STATES
DEPARTMENT OF THE INTERIOR
GEOLOGICAL SURVEY

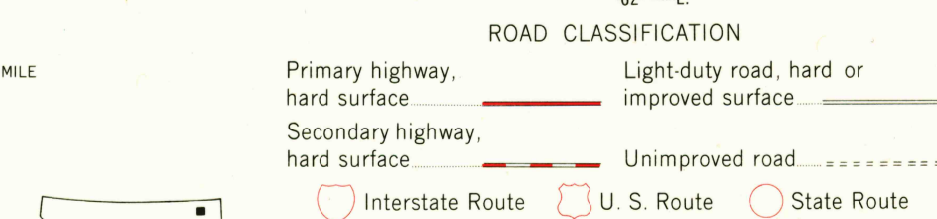
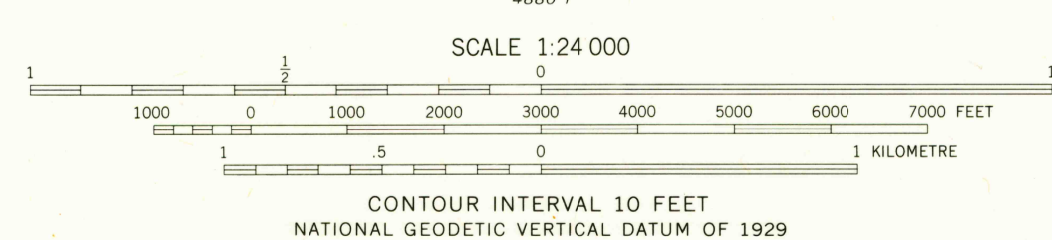
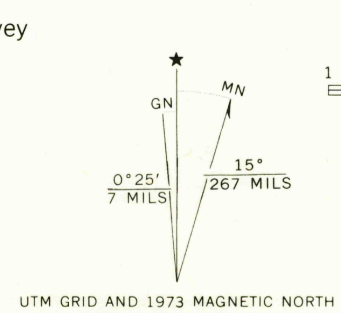
PEERLESS 4 SE QUADRANGLE
MONTANA
7.5 MINUTE SERIES (TOPOGRAPHIC)

4881 II NW
(CABARET COULEE)



4881 II NW
(TULE VALLEY)

Mapped, edited, and published by the Geological Survey
Control by USGS and NOS/NOAA
Topography by photogrammetric methods from aerial photographs taken 1972. Field checked 1973
Projection and 10,000-foot grid ticks: Montana coordinate system, north zone (Lambert conformal conic)
1000-metre Universal Transverse Mercator grid ticks, zone 13, shown in blue. 1927 North American datum
Fine red dashed lines indicate selected fence lines
Entire area lies within the boundary of Fort Peck Indian Reservation



USGS
Historical File
Topographic Division

PEERLESS 4 SE, MONT.
N4830-W10530/7.5

1973

AMS 4881 II SE-SERIES V894

DEC 16 1976

2220

THIS MAP COMPLIES WITH NATIONAL MAP ACCURACY STANDARDS
FOR SALE BY U.S. GEOLOGICAL SURVEY, DENVER, COLORADO 80225, OR RESTON, VIRGINIA 22092
A FOLDER DESCRIBING TOPOGRAPHIC MAPS AND SYMBOLS IS AVAILABLE ON REQUEST