



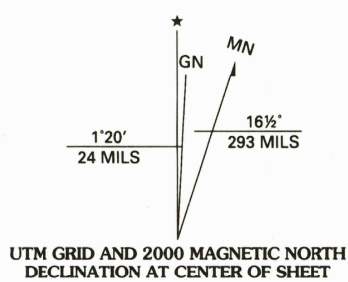
Produced by the United States Geological Survey 1988
Revision by USDA Forest Service 1999

Topography compiled 1980. Planimetry derived from imagery taken 1995 and other sources. Public Land Survey System and survey control current as of 2000

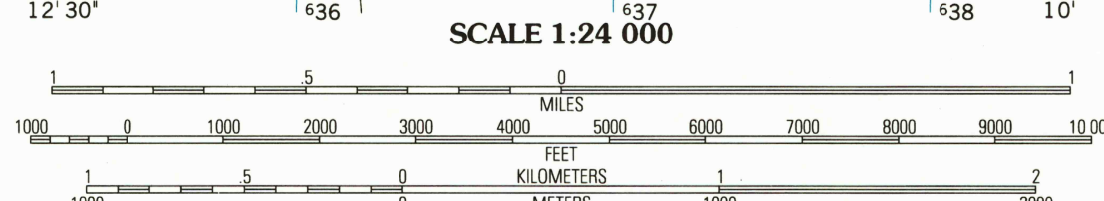
North American Datum of 1927 (NAD 27). Projection and 10 000-foot ticks: Montana coordinate system, central zone (Lambert conformal conic)
Blue 1000-meter Universal Transverse Mercator ticks, zone 11
North American Datum of 1983 (NAD 83) is shown by dashed corner ticks
The values of the shift between NAD 27 and NAD 83 for 7.5-minute intersections are obtainable from National Geographic Survey NADCON software

Non-National Forest System lands within the National Forest
Inholdings may exist in other National or State reservations

This map is not a legal land line or ownership document. Public lands are subject to change and leasing, and may have access restrictions; check with local offices. Obtain permission before entering private lands
Protracted Blocks (PB) are unsurveyed land of uncertain acreage




UTM GRID AND 2000 MAGNETIC NORTH
DECLINATION AT CENTER OF SHEET



SCALE 1:24 000
CONTOUR INTERVAL 40 FEET
NATIONAL GEODETIC VERTICAL DATUM OF 1929
TO CONVERT FROM FEET TO METERS, MULTIPLY BY 0.3048

THIS MAP COMPLIES WITH NATIONAL MAP ACCURACY STANDARDS
FOR SALE BY U.S. GEOLOGICAL SURVEY, P.O. BOX 25286, DENVER, COLORADO 80225
A FOLDER DESCRIBING TOPOGRAPHIC MAPS AND SYMBOLS IS AVAILABLE ON REQUEST



QUADRANGLE LOCATION

1	2	3	1 Thompson Falls
			2 Early Mountain
			3 Big Hole Peak
4	5	4 De Borgia North	
			5 Sunset Peak
			6 De Borgia South
			7 Boyd Mountain
6	7	8	8 Saint Regis

ADJOINING 7.5' QUADRANGLES

INTERIOR GEOLOGICAL SURVEY, RESTON, VIRGINIA 20192
HIGHWAYS AND ROADS

Interstate	Primary highway
U. S.	Secondary highway
State	Light-duty road
County	Composition: Unspecified
National Forest, suitable for passenger cars	Paved
National Forest, suitable for high clearance vehicles	Gravel
National Forest Trail	Dirt
			Unimproved; 4 wheel drive
			Trail
			Gate; Barrier

PENROSE PEAK, MT
1999

47115-D2-TF-024
NIMA 2978 I NW-SERIES V894

NOV 2 0 2003

USGS Library
Reston, VA.
Topo Archive



740474-409094-6



3 1818 00418251 0