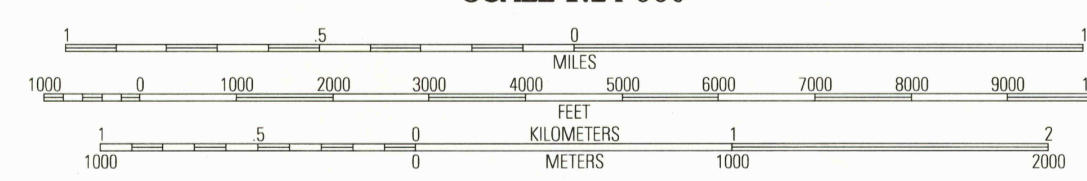
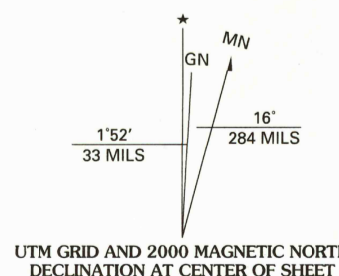


Produced by the United States Geological Survey 1964
Revision within and adjacent to National Forest System lands
by USDA Forest Service 1999

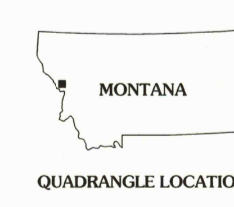
Topography compiled 1963. Planimetry derived from imagery taken 1995
and other sources. Public Land Survey System and survey control current
as of 2000

North American Datum of 1927 (NAD 27). Projection and 10 000-foot ticks:
Montana coordinate system, central zone (Lambert conformal conic)
Blue 1000-meter Universal Transverse Mercator ticks, zone 11
North American Datum of 1983 (NAD 83) is shown by dashed corner ticks
The values of the shift between NAD 27 and NAD 83 for 7.5-minute
intersections are obtainable from National Geodetic Survey NADCON software

Non-National Forest System lands within the National Forest
Inholdings may exist in other National or State reservations
This map is not a legal land line or ownership document. Public lands are
subject to change and leasing, and may have access restrictions; check
with local offices. Obtain permission before entering private lands



CONTOUR INTERVAL 40 FEET
NATIONAL GEODETIC VERTICAL DATUM OF 1929
TO CONVERT FROM FEET TO METERS, MULTIPLY BY 0.3048



ADJOINING 7.5' QUADRANGLES

| | | | |
|---|---|---|-----------------|
| 1 | 2 | 3 | 1 Stark South |
| | | | 2 Alberron |
| | | | 3 Haven |
| 4 | | 5 | 4 Deer Peak |
| | | | 5 Diamond Point |
| | | | 6 Lupine Creek |
| | | | 7 Garden Point |
| 6 | 7 | 8 | 8 Camp Creek |

HIGHWAYS AND ROADS

- Interstate:
- U. S. :
- State :
- County :
- National Forest, suitable for passenger cars :
- National Forest, suitable for high clearance vehicles :
- National Forest Trail :

Composition:

- Unspecified :
- Paved :
- Gravel :
- Dirt :
- Unimproved; 4 wheel drive :
- Trail :
- Gate; Barrier :

PETTY MOUNTAIN, MT
1999
46114-H4-TF-024
NMA 3177 IV NW-SERIES V894

USGS Library
Reston, VA.
Topo Archive



NOV 04 2003

USGS LIBRARY - RESTON
3 1818 00418259 6