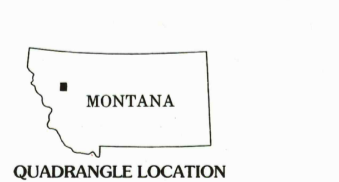
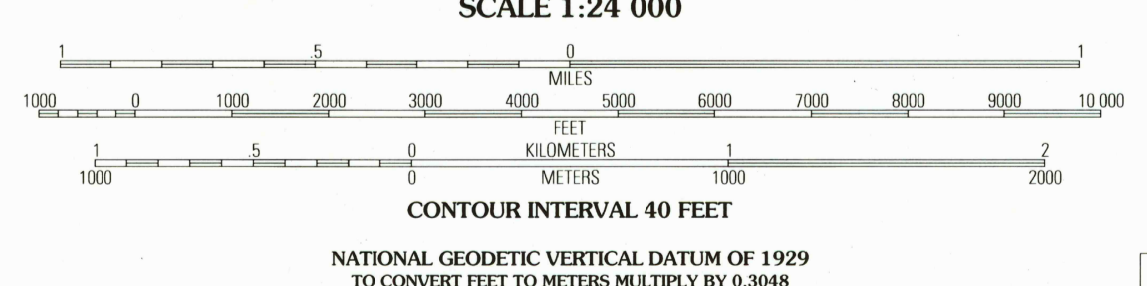
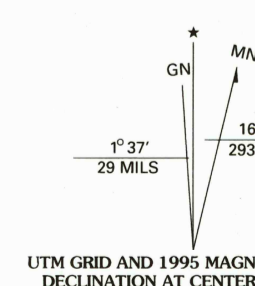




USGS HISTORICAL
MAP ARCHIVES
JUN 30 1997
REC'D FILE COPY



Produced by the U.S. Geological Survey
Revised by the U.S. Forest Service
Areas outside the National Forest System lands may not have been revised
Control by USGS and USC&GS
Compiled from aerial photographs taken 1969. Revised from aerial
photographs taken 1990. Partial field check by U.S. Forest Service
North American Datum of 1927 (NAD 27). Projection and 10 000-foot ticks:
Montana coordinate system, north zone (Lambert conformal conic). Blue
1000-meter Universal Transverse Mercator ticks, zone 12
North American Datum of 1983 (NAD 83) is shown by dashed corner ticks
The values of the shift between NAD 27 and NAD 83 for 7.5-minute
intersections are obtainable from National Geodetic Survey NADCON software
Non-National Forest System lands within the National Forest
Inholdings may exist in other National or State reservations
This map is not a legal land line or ownership document. Public lands are
subject to change and leasing, and may have access restrictions; check
with local offices. Obtain permission before entering private lands



1	2	3	1 Big Salmon Lake East
			2 Haystack Mountain
			3 Prairie Reef
4	5		4 Una Mountain
			5 Trap Mountain
			6 Crimson Peak
			7 Hahn Creek Pass
6	7	8	8 Danaher Mountain

Interstate	3	Primary highway
U. S.	25	Secondary highway
State	16	Light-duty road
County	6	Paved
National Forest, suitable for passenger cars	104	Dirt
National Forest, suitable for high clearance vehicles	105	Composition unspecified
National Forest Trail	384	Unimproved; 4 wheel drive
			Trail
			Gate

THIS MAP COMPLIES WITH NATIONAL MAP ACCURACY STANDARDS
FOR SALE BY U.S. GEOLOGICAL SURVEY
DENVER, COLORADO 80225 OR RESTON, VIRGINIA 22092
A FOLDER DESCRIBING TOPOGRAPHIC MAPS AND SYMBOLS IS AVAILABLE ON REQUEST

PILOT PEAK, MONT.
47113-D2-TF-024
1994
DMA 3378 1 NW - SERIES V894