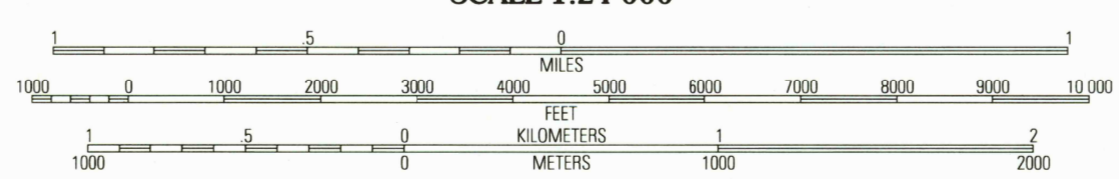
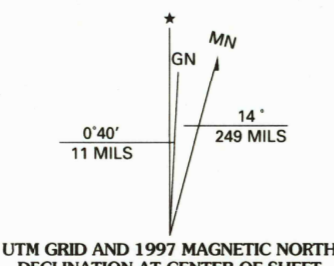




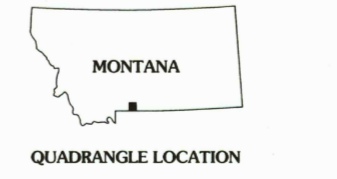
Produced by the United States Geological Survey 1986
Revision by USDA Forest Service 1996

Topography compiled 1981. Planimetry derived from imagery taken 1991
Public Land Survey System and survey control current as of 1996
North American Datum of 1927 (NAD 27). Projection and 10 000-foot ticks:
Montana coordinate system, south zone (Lambert conformal conic)
Blue 1000-meter Universal Transverse Mercator ticks, zone 12
North American Datum of 1983 (NAD 83) is shown by dashed corner ticks
The values of the shift between NAD 27 and NAD 83 for 7.5-minute
intersections are obtainable from National Geographic Survey NADCON software

Non-National Forest System lands within the National Forest
Inholdings may exist in other National or State reservations
This map is not a legal land line or ownership document. Public lands are
subject to change and leasing, and may have access restrictions; check
with local offices. Obtain permission before entering private lands
Unsurveyed land net is not official



CONTOUR INTERVAL 40 FEET
NATIONAL GEODETIC VERTICAL DATUM OF 1929
TO CONVERT FROM FEET TO METERS, MULTIPLY BY 0.3048



QUADRANGLE LOCATION

1	2	3	1 Mount Douglas
			2 Tumble Mountain
			3 Cathedral Point
4		5	4 Haystack Peak
			5 Little Park Mountain
			6 Roundhead Butte
6	7	8	7 Cutoff Mountain
			8 Cooke City

ADJOINING 7.5' QUADRANGLES

HIGHWAYS AND ROADS

Interstate	5	Primary highway	Red line
U.S.	161	Secondary highway	Black line
State	78	Light-duty road	Thin black line
County	4	Composition: Unspecified	Thin black line
National Forest, suitable for passenger cars	105	Paved	Thick black line
National Forest, suitable for high clearance vehicles	106	Gravel	Thin black line
National Forest Trail	384	Dirt	Thin black line
		Unimproved; 4 wheel drive	Dashed line
		Trail	Dotted line
		Gate; Barrier	Red line

PINNACLE MOUNTAIN, MT
1996
NIMA 3974 II E - SERIES V894

THIS MAP COMPLIES WITH NATIONAL MAP ACCURACY STANDARDS
FOR SALE BY U.S. GEOLOGICAL SURVEY, P.O. BOX 25286, DENVER, COLORADO 80225
A FOLDER DESCRIBING TOPOGRAPHIC MAPS AND SYMBOLS IS AVAILABLE ON REQUEST

RECEIVED
DEC 21 1993
USGS NAD
HISTORICAL MAP ARCHIVES

