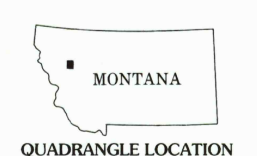
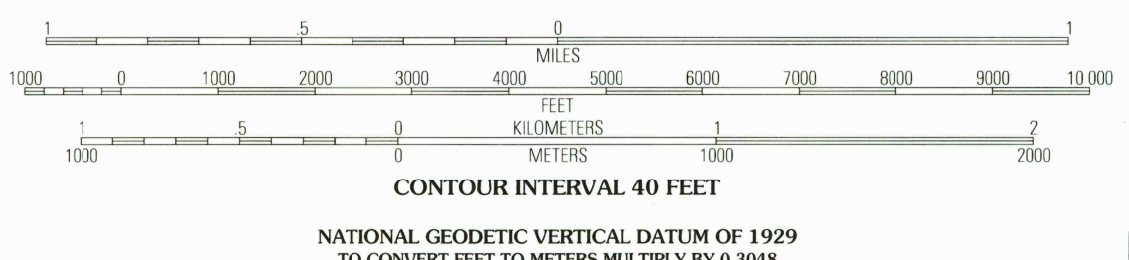
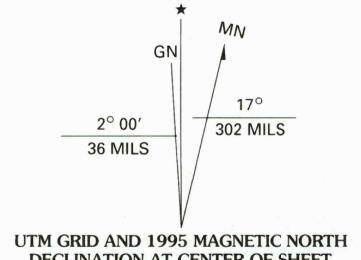


Produced by the U.S. Geological Survey
Revised by the U.S. Forest Service
Areas outside the National Forest System lands may not have been revised
Control by USGS and NOS/NOAA
Compiled from aerial photographs taken 1963. Revised from aerial
photographs taken 1990. Partial field check by U.S. Forest Service 1994
North American Datum of 1927 (NAD 27). Projection and 10 000-foot ticks:
Montana coordinate system, north zone (Lambert conformal conic). Blue
1000-meter Universal Transverse Mercator ticks, zone 12
North American Datum of 1983 (NAD 83) is shown by dashed corner ticks
The values of the shift between NAD 27 and NAD 83 for 7.5-minute
intersections are obtainable from National Geodetic Survey NADCON software
Non-National Forest System lands within the National Forest
Inholdings may exist in other National or State reservations
This map is not a legal land line or ownership document. Public lands are
subject to change and leasing, and may have access restrictions; check
with local offices. Obtain permission before entering private lands



1	2	3
4	5	6
7	8	9

1 Nyack
2 Stanton Lake
3 Saint Nicholas
4 Mount Grant
5 Essex
6 Pioneer Ridge
7 Felix Peak
8 Nimrod

HIGHWAYS AND ROADS	
Interstate.....	Primary highway.....
U. S.	Secondary highway.....
State	Light-duty road.....
County	Paved.....
National Forest, suitable for passenger cars	Gravel.....
National Forest, suitable for high clearance vehicles	Dirt.....
National Forest Trail	Composition unspecified.....
	Unimproved; 4 wheel drive.....
	Trail.....
	Gate.....

PINNACLE, MONT.
48113-C6-TF-024
1994
DMA 3280 1SW - SERIES V894